
Southern Sudan Referendum Final Results Report

Southern Sudan Referendum
Commission

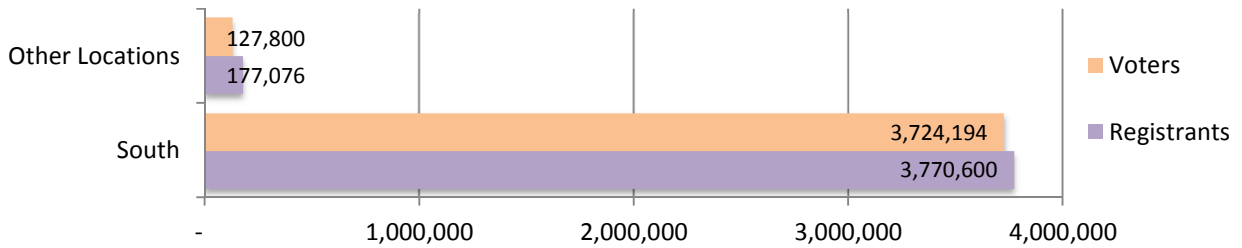
7/2/2011

Southern Sudan Referendum: Statistics

Registrants	3,947,676	Regions	Polling Centers
Total Votes Cast	3,851,994	South	2,638
Turnout	97.58%	Other Locations	255
		Grand Total	2,893

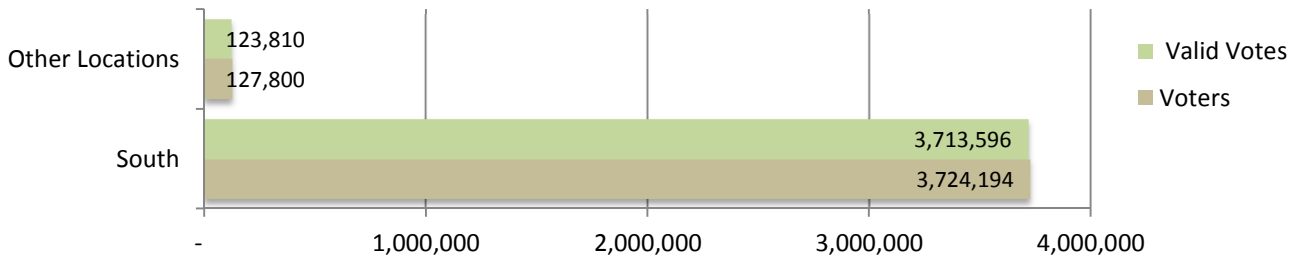
Turnout: Overview

Regions	Registrants	Voters	Turnout %	Absentee	Absent %
South	3,770,600	3,724,194	98.77%	46,406	1.23%
Other Locations	177,076	127,800	72.17%	49,276	27.83%
Grand Total	3,947,676	3,851,994	97.58%	95,682	2.42%



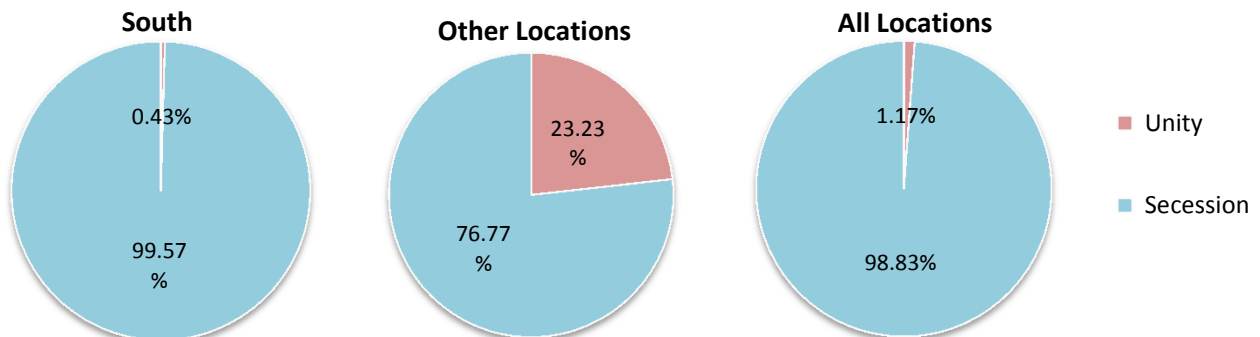
Valid Votes: Overview

Regions	Voters	Valid Votes	Invalid Ballots	Blank Ballots	Valid Votes %
South	3,724,194	3,713,596	6,807	3,791	99.72%
Other Locations	127,800	123,810	1,559	2,431	96.88%
Grand Total	3,851,994	3,837,406	8,366	6,222	99.62%



Referendum Results: Overview

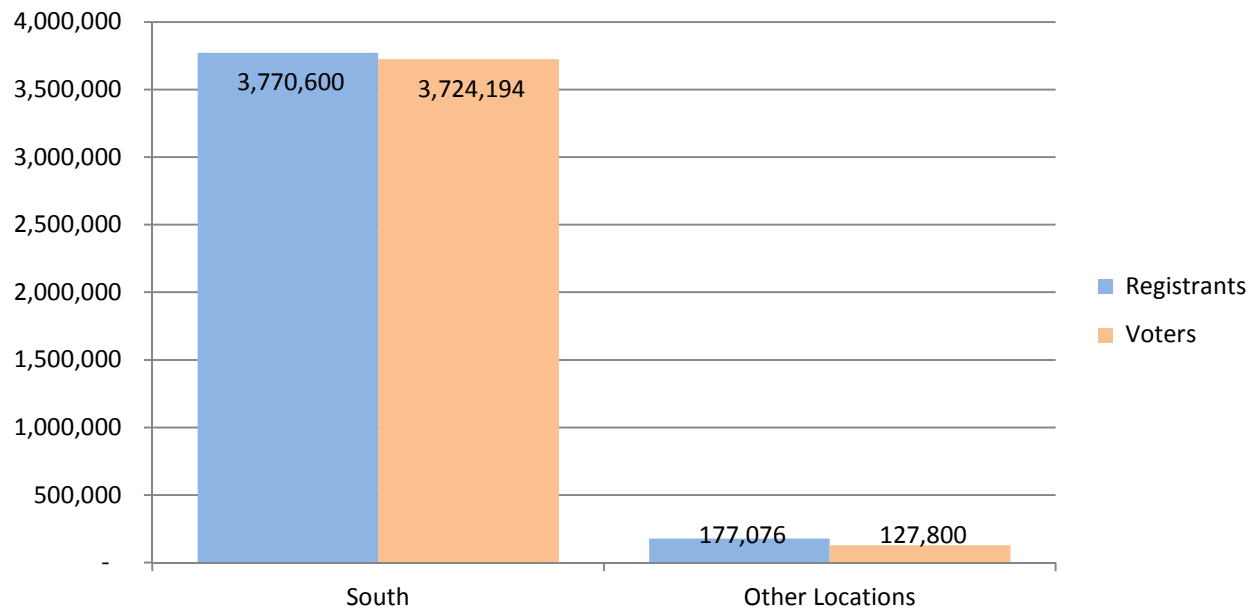
Regions	Valid Votes	Unity	Unity Votes %	Secession	Secession Votes %
South	3,713,596	16,129	0.43%	3,697,467	99.57%
Other Locations	123,810	28,759	23.23%	95,051	76.77%
Grand Total	3,837,406	44,888	1.17%	3,792,518	98.83%



Turnout Report

Turnout: Overview

Regions	Registrants	Voters	Turnout %	Absentee	Absent %
South	3,770,600	3,724,194	98.77%	46,406	1.23%
Other Locations	177,076	127,800	72.17%	49,276	27.83%
Grand Total	3,947,676	3,851,994	97.58%	95,682	2.42%



Turnout: Southern Sudan States

States	Registrants	Voters	Turnout %	Absentee	Absent %
Central Equatoria	469,987	457,439	97.33%	12,548	2.67%
Eastern Equatoria	468,499	463,706	98.98%	4,793	1.02%
Jonglei	436,304	430,056	98.57%	6,248	1.43%
Lakes	300,399	299,040	99.55%	1,359	0.45%
Northern Bahr El Ghazal	387,336	382,049	98.64%	5,287	1.36%
Unity	504,116	498,231	98.83%	5,885	1.17%
Upper Nile	352,601	347,390	98.52%	5,211	1.48%
Warrap	470,368	469,648	99.85%	720	0.15%
Western Bahr El Ghazal	165,492	162,594	98.25%	2,898	1.75%
Western Equatoria	215,498	214,041	99.32%	1,457	0.68%
Grand Total	3,770,600	3,724,194	98.77%	46,406	1.23%

Turnout: Southern Sudan Counties

County	Registrants	Voters	Turnout %
Central Equatoria	469,987	457,439	97.33%
Juba	224,993	216,242	96.11%
Kajokeji	46,473	46,277	99.58%
Lainya	24,308	24,203	99.57%
Morobo	43,354	42,565	98.18%
Terekeka	43,377	43,261	99.73%
Yei	87,482	84,891	97.04%
Eastern Equatoria	468,499	463,706	98.98%
Budi	39,010	38,300	98.18%
Ikotos	57,026	57,125	100.17%
Kapoeta East	61,495	59,464	96.70%
Kapoeta North	46,776	46,741	99.93%
Kapoeta South	44,339	44,274	99.85%
Lopa/Lafo	73,850	73,739	99.85%
Magwi	79,312	77,411	97.60%
Torit	66,691	66,652	99.94%
Jonglei	436,304	430,056	98.57%
Akobo	38,385	38,202	99.52%
Ayod	37,171	36,938	99.37%
Bor	68,749	68,621	99.81%
Duk	21,026	20,852	99.17%
Fangak	35,503	32,968	92.86%
Nyirrol	30,031	29,602	98.57%
Pachalla	33,855	33,671	99.46%
Pibor	88,455	88,306	99.83%
Pigi Canal	25,260	23,216	91.91%
Twic east	20,782	20,675	99.49%
Uror	37,087	37,005	99.78%
Lakes	300,399	299,040	99.55%
Awerial	24,662	24,543	99.52%
Cueibet	46,358	46,155	99.56%
Rumbek Central	53,290	52,898	99.26%
Rumbek East	37,515	37,534	100.05%
Rumbek North	11,904	11,884	99.83%
Wulu	20,619	20,535	99.59%
Yirol East	53,280	53,153	99.76%
Yirol West	52,771	52,338	99.18%
Northern Bahr El Ghazal	387,336	382,049	98.64%
Aweil Centre	15,100	15,038	99.59%
Aweil East	181,128	176,345	97.36%
Aweil North	54,995	54,949	99.92%
Aweil South	42,320	42,134	99.56%
Aweil West	93,793	93,583	99.78%
Unity	504,116	498,231	98.83%

Abiemnhom	5,894	5,863	99.47%
Guit	81,845	81,607	99.71%
Koch	22,632	22,591	99.82%
Leer	63,823	63,877	100.08%
Mayiendit	71,915	69,386	96.48%
Mayom	81,081	80,364	99.12%
Panyijiar	46,482	46,471	99.98%
Pariang	74,889	72,514	96.83%
Rubkona	55,555	55,558	100.01%
Upper Nile	352,601	347,390	98.52%
Akoka	6,174	6,154	99.68%
Baliet	9,778	9,775	99.97%
Fashoda	10,375	10,354	99.80%
Longechuk	40,672	40,730	100.14%
Maba	22,528	22,005	97.68%
Maiwut	57,585	57,552	99.94%
Malakal	59,957	58,013	96.76%
Manyo	12,599	12,361	98.11%
Melut	14,356	14,227	99.10%
Nasir	46,518	46,165	99.24%
Panykang	16,492	16,430	99.62%
Renk	42,244	40,293	95.38%
Ulang	13,323	13,331	100.06%
Warrap	470,368	469,648	99.85%
Gogrial East	62,042	61,941	99.84%
Gogrial West	126,566	126,213	99.72%
Tonj East	58,475	58,267	99.64%
Tonj North	84,831	84,876	100.05%
Tonj South	46,238	46,197	99.91%
Twic	92,216	92,154	99.93%
Western Bahr El Ghazal	165,492	162,594	98.25%
Jur River	62,766	62,503	99.58%
Raga	22,046	21,144	95.91%
Wau	80,680	78,947	97.85%
Western Equatoria	215,498	214,041	99.32%
Ezo	11,858	11,857	99.99%
Ibba	8,025	8,019	99.93%
Maridi	27,732	26,839	96.78%
Mundri East	34,754	34,727	99.92%
Mundri West	16,167	16,075	99.43%
Mvolo	32,294	32,299	100.02%
Nagero	4,059	4,076	100.42%
Nzara	13,477	13,381	99.29%
Tambura	18,705	18,573	99.29%
Yambio	48,427	48,195	99.52%
Grand Total	3,770,600	3,724,194	98.77%

Turnout: Other Location Regions

Regions	Registrants	Voters	Turnout %	Absentee	Absent %
North	116,857	69,597	59.56%	47,260	40.44%
OCV	60,219	58,203	96.65%	2,016	3.35%
Grand Total	177,076	127,800	72.17%	49,276	27.83%

Turnout: Northern States

State	Registrants	Voters	Turnout %	Absentee	Absent %
Al-Gezira	4,495	2,757	61.33%	1,738	38.67%
Blue Nile	7,426	5,412	72.88%	2,014	27.12%
Gadaref	4,189	2,529	60.37%	1,660	39.63%
Kassala	1,694	1,229	72.55%	465	27.45%
Khartoum - Bahri	10,452	6,626	63.39%	3,826	36.61%
Khartoum - Khartoum	11,617	7,960	68.52%	3,657	31.48%
Khartoum - Omdurman	14,667	9,562	65.19%	5,105	34.81%
North Kordofan	9,010	3,942	43.75%	5,068	56.25%
Northern Darfur	2,740	1,627	59.38%	1,113	40.62%
Northern State	1,093	776	71.00%	317	29.00%
Red Sea	1,441	1,079	74.88%	362	25.12%
River Nile	2,190	1,859	84.89%	331	15.11%
Sinnar	5,370	2,169	40.39%	3,201	59.61%
South Kordofan	9,251	4,812	52.02%	4,439	47.98%
Southern Darfur	20,165	9,842	48.81%	10,323	51.19%
Western Darfur	762	567	74.41%	195	25.59%
White Nile	10,295	6,849	66.53%	3,446	33.47%
Grand Total	116,857	69,597	59.56%	47,260	40.44%

Turnout: OCV Countries

Country	Registrants	Voters	Turnout %	Absentee	Absent %
Australia	9,463	9,202	97.24%	261	2.76%
Canada	2,294	2,234	97.38%	60	2.62%
Egypt	3,344	3,259	97.46%	85	2.54%
Ethiopia	7,372	7,198	97.64%	174	2.36%
Kenya	15,057	14,836	98.53%	221	1.47%
Uganda	13,245	12,330	93.09%	915	6.91%
UK	653	640	98.01%	13	1.99%
USA	8,791	8,504	96.74%	287	3.26%
Grand Total	60,219	58,203	96.65%	2,016	3.35%

Turnout Trends

Center Turnout Distribution - 5% Brackets

Turnout Upper Limit	Count of Centers	%
105.00%	267	9.23%
100.00%	2324	80.33%
95.00%	93	3.21%
90.00%	17	0.59%
85.00%	25	0.86%
80.00%	26	0.90%
75.00%	24	0.83%
70.00%	33	1.14%
65.00%	13	0.45%
60.00%	17	0.59%
55.00%	13	0.45%
50.00%	10	0.35%
45.00%	9	0.31%
40.00%	6	0.21%
35.00%	4	0.14%
30.00%	5	0.17%
25.00%	5	0.17%
20.00%	1	0.03%
15.00%	1	0.03%

Votes in 5% tolerance

A check within the data entry software ensured that any Referendum Center where more votes were cast than registrants recorded could not be processed, with a 5% tolerance level. All Referendum Centers which failed to pass this check were investigated.

The investigations into Referendum Center results conducted both within the Datacenter and in the field, established that all cases were the result of clerical variances.

As a result of the 5% threshold, and exceptional turnout across most centers, some centers appear to have more votes than registrants however all investigations conducted assure that this is a result of clerical variances.

Turnout Upper Limit	Centers	Votes in 100% to 105%	% Votes between 100% to 105%	
Within 5% Tolerance		267	3011	0.078%

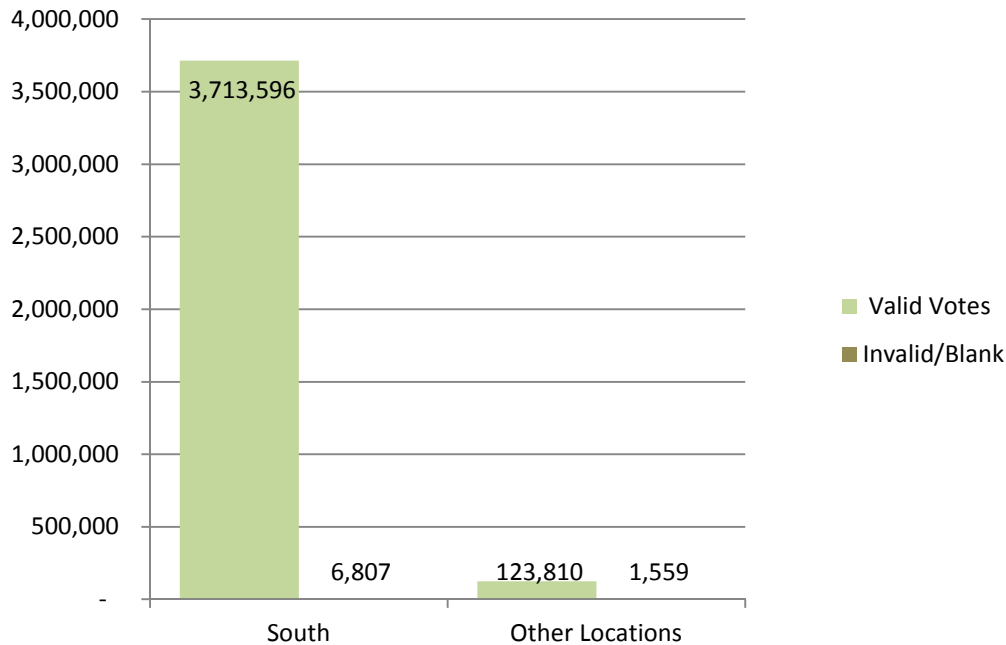
Center Turnout Distribution - 1% Brackets (over 90%)

Upper Limit	Count of Centers	%
105.00%	8	0.28%
104.00%	14	0.48%
103.00%	14	0.48%
102.00%	28	0.97%
101.00%	203	7.02%
100.00%	1984	68.58%
99.00%	146	5.05%
98.00%	79	2.73%
97.00%	57	1.97%
96.00%	58	2.00%
95.00%	39	1.35%
94.00%	27	0.93%
93.00%	11	0.38%
92.00%	7	0.24%
91.00%	9	0.31%
90.00%	5	0.17%
Grand Total	2689	92.9%

Validity Report

Valid Votes: Overview

Regions	Voters	Valid Votes	Blank Ballots	Invalid Ballots	Valid Votes %
South	3,724,194	3,713,596	3,791	6,807	99.72%
Other Locations	127,800	123,810	2,431	1,559	96.88%
Grand Total	3,851,994	3,837,406	6,222	8,366	99.62%



Valid Votes: Southern Sudan States

States	Voters	Valid Votes	Blank Ballots	Invalid Ballots	Valid Votes %
Central Equatoria	457,439	454,296	1,523	1,620	99.3%
Eastern Equatoria	463,706	462,909	70	727	99.8%
Jonglei	430,056	429,694	124	238	99.9%
Lakes	299,040	298,441	149	450	99.8%
Northern Bahr El Ghazal	382,049	381,375	148	526	99.8%
Unity	498,231	497,567	166	498	99.9%
Upper Nile	347,390	346,486	381	523	99.7%
Warrap	469,648	469,096	120	432	99.9%
Western Bahr El Ghazal	162,594	161,076	728	790	99.1%
Western Equatoria	214,041	212,656	382	1,003	99.4%
Grand Total	3,724,194	3,713,596	3,791	6,807	99.7%

Valid Votes: Southern Sudan Counties

County	Voters	Valid Votes	Blank Ballots	Invalid Ballots	Valid Votes %
Central Equatoria	457,439	454,296	1,523	1,620	99.31%
Juba	216,242	214,668	760	814	99.27%
Kajojeji	46,277	46,090	85	102	99.60%
Lainya	24,203	24,044	62	97	99.34%
Morobo	42,565	42,305	77	183	99.39%
Terekeka	43,261	43,180	14	67	99.81%
Yei	84,891	84,009	525	357	98.96%
Eastern Equatoria	463,706	462,909	70	727	99.83%
Budi	38,300	38,280	1	19	99.95%
Ikotos	57,125	57,043	2	80	99.86%
Kapoeta East	59,464	59,424	12	28	99.93%
Kapoeta North	46,741	46,701	3	37	99.91%
Kapoeta South	44,274	44,213	7	54	99.86%
Lopa/Lafo	73,739	73,702	8	29	99.95%
Magwi	77,411	77,020	25	366	99.49%
Torit	66,652	66,526	12	114	99.81%
Jonglei	430,056	429,694	124	238	99.92%
Akobo	38,202	38,152	8	42	99.87%
Ayod	36,938	36,911	-	27	99.93%
Bor	68,621	68,551	43	27	99.90%
Duk	20,852	20,820	16	16	99.85%
Fangak	32,968	32,947	2	19	99.94%
Nyirrol	29,602	29,600	-	2	99.99%
Pachalla	33,671	33,624	15	32	99.86%
Pibor	88,306	88,268	10	28	99.96%
Pigi Canal	23,216	23,179	17	20	99.84%
Twic east	20,675	20,642	13	20	99.84%
Uror	37,005	37,000	-	5	99.99%
Lakes	299,040	298,441	149	450	99.80%
Awerial	24,543	24,527	-	16	99.93%
Cueibet	46,155	46,052	32	71	99.78%
Rumbek Central	52,898	52,646	62	190	99.52%
Rumbek East	37,534	37,423	33	78	99.70%
Rumbek North	11,884	11,873	-	11	99.91%
Wulu	20,535	20,494	16	25	99.80%
Yirol East	53,153	53,114	3	36	99.93%
Yirol West	52,338	52,312	3	23	99.95%
Northern Bahr El Ghazal	382,049	381,375	148	526	99.82%
Aweil Centre	15,038	15,008	15	15	99.80%
Aweil East	176,345	176,024	82	239	99.82%
Aweil North	54,949	54,847	7	95	99.81%
Aweil South	42,134	42,099	3	32	99.92%
Aweil West	93,583	93,397	41	145	99.80%
Unity	498,231	497,567	166	498	99.87%

Abiemnhom	5,863	5,843	10	10	99.66%
Guit	81,607	81,551	16	40	99.93%
Koch	22,591	22,561	9	21	99.87%
Leer	63,877	63,779	20	78	99.85%
Mayiendit	69,386	69,198	39	149	99.73%
Mayom	80,364	80,240	26	98	99.85%
Panyijiar	46,471	46,439	8	24	99.93%
Pariang	72,514	72,436	22	56	99.89%
Rubkona	55,558	55,520	16	22	99.93%
Upper Nile	347,390	346,486	381	523	99.74%
Akoka	6,154	6,150	-	4	99.94%
Baliet	9,775	9,775	-	-	100.00%
Fashoda	10,354	10,332	14	8	99.79%
Longechuk	40,730	40,727	-	3	99.99%
Maba	22,005	21,936	34	35	99.69%
Maiwut	57,552	57,550	-	2	100.00%
Malakal	58,013	57,673	151	189	99.41%
Manyo	12,361	12,291	17	53	99.43%
Melut	14,227	14,213	12	2	99.90%
Nasir	46,165	46,148	5	12	99.96%
Panykang	16,430	16,364	5	61	99.60%
Renk	40,293	39,996	143	154	99.26%
Ulang	13,331	13,331	-	-	100.00%
Warrap	469,648	469,096	120	432	99.88%
Gogrial East	61,941	61,907	12	22	99.95%
Gogrial West	126,213	126,021	39	153	99.85%
Tonj East	58,267	58,204	10	53	99.89%
Tonj North	84,876	84,779	17	80	99.89%
Tonj South	46,197	46,166	7	24	99.93%
Twic	92,154	92,019	35	100	99.85%
Western Bahr El Ghazal	162,594	161,076	728	790	99.07%
Jur River	62,503	62,036	164	303	99.25%
Raga	21,144	20,792	222	130	98.34%
Wau	78,947	78,248	342	357	99.11%
Western Equatoria	214,041	212,656	382	1,003	99.35%
Ezo	11,857	11,825	5	27	99.73%
Ibba	8,019	7,986	10	23	99.59%
Maridi	26,839	26,635	94	110	99.24%
Mundri East	34,727	34,608	23	96	99.66%
Mundri West	16,075	15,883	10	182	98.81%
Mvolo	32,299	32,283	-	16	99.95%
Nagero	4,076	4,061	-	15	99.63%
Nzara	13,381	13,225	2	154	98.83%
Tambura	18,573	18,311	94	168	98.59%
Yambio	48,195	47,839	144	212	99.26%
Grand Total	3,724,194	3,713,596	3,791	6,807	99.72%

Valid Votes: Other Location Regions

Regions	Voters	Valid Votes	Blank Ballots	Invalid Ballots	Valid Votes %
North	69,597	65,921	2,230	1,446	94.72%
OCV	58,203	57,889	201	113	99.46%
Grand Total	127,800	123,810	2,431	1,559	96.88%

Valid Votes: Northern States

State	Voters	Valid Votes	Blank Ballots	Invalid Ballots	Valid Votes %
Al-Gezira	2,757	2,667	50	40	96.74%
Blue Nile	5,412	4,810	426	176	88.88%
Gadaref	2,529	2,321	100	108	91.78%
Kassala	1,229	1,193	15	21	97.07%
Khartoum - Bahri	6,626	6,355	159	112	95.91%
Khartoum - Khartoum	7,960	7,772	92	96	97.64%
Khartoum - Omdurman	9,562	9,258	199	105	96.82%
North Kordofan	3,942	3,612	188	142	91.63%
Northern Darfur	1,627	1,524	53	50	93.67%
Northern State	776	739	28	9	95.23%
Red Sea	1,079	1,049	18	12	97.22%
River Nile	1,859	1,817	30	12	97.74%
Sinnar	2,169	1,901	156	112	87.64%
South Kordofan	4,812	4,625	92	95	96.11%
Southern Darfur	9,842	9,253	373	216	94.02%
Western Darfur	567	540	16	11	95.24%
White Nile	6,849	6,485	235	129	94.69%
Grand Total	69,597	65,921	2,230	1,446	94.72%

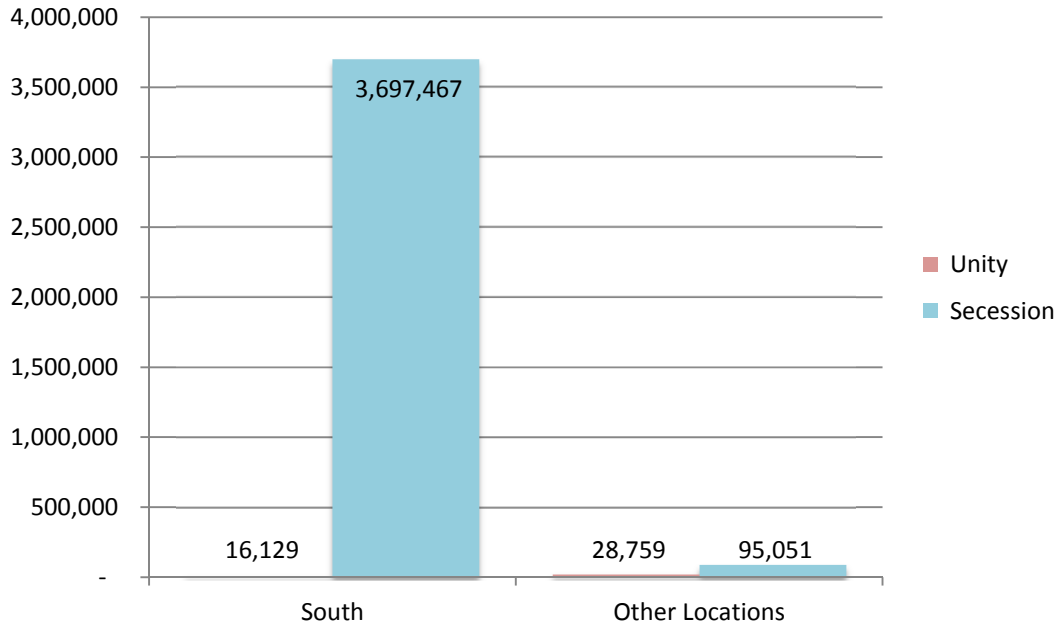
Valid Votes: OCV Countries

Country	Voters	Valid Votes	Blank Ballots	Invalid Ballots	Valid Votes %
Australia	9,202	9,159	18	25	99.53%
Canada	2,234	2,206	24	4	98.75%
Egypt	3,259	3,237	15	7	99.32%
Ethiopia	7,198	7,162	20	16	99.50%
Kenya	14,836	14,754	59	23	99.45%
Uganda	12,330	12,245	54	31	99.31%
UK	640	639	1	-	99.84%
USA	8,504	8,487	10	7	99.80%
Grand Total	58,203	57,889	201	113	99.46%

Results Report

Referendum Results: Overview

Regions	Valid Votes	Unity	Unity Votes %	Secession	Secession Votes %
South	3,713,596	16,129	0.43%	3,697,467	99.57%
Other Locations	123,810	28,759	23.23%	95,051	76.77%
Grand Total	3,837,406	44,888	1.17%	3,792,518	98.83%



Referendum Results: Southern Sudan States

States	Valid Votes	Unity	Unity Votes %	Secession	Secession Votes %
Central Equatoria	454,296	4,985	1.10%	449,311	98.90%
Eastern Equatoria	462,909	246	0.05%	462,663	99.95%
Jonglei	429,694	111	0.03%	429,583	99.97%
Lakes	298,441	227	0.08%	298,214	99.92%
Northern Bahr El Ghazal	381,375	234	0.06%	381,141	99.94%
Unity	497,567	90	0.02%	497,477	99.98%
Upper Nile	346,486	1,815	0.52%	344,671	99.48%
Warrap	469,096	167	0.04%	468,929	99.96%
Western Bahr El Ghazal	161,076	7,237	4.49%	153,839	95.51%
Western Equatoria	212,656	1,017	0.48%	211,639	99.52%
Grand Total	3,713,596	16,129	0.43%	3,697,467	99.57%

Referendum Results: Southern Sudan Counties

County	Valid Votes	Unity	Unity Votes %	Secession	Secession Votes %
Central Equatoria	454,296	4,985	1.10%	449,311	98.90%
Juba	214,668	3,650	1.70%	211,018	98.30%
Kajokeji	46,090	198	0.43%	45,892	99.57%
Lainya	24,044	95	0.40%	23,949	99.60%
Morobo	42,305	179	0.42%	42,126	99.58%
Terekeka	43,180	27	0.06%	43,153	99.94%
Yei	84,009	836	1.00%	83,173	99.00%
Eastern Equatoria	462,909	246	0.05%	462,663	99.95%
Budi	38,280	6	0.02%	38,274	99.98%
Ikotos	57,043	5	0.01%	57,038	99.99%
Kapoeta East	59,424	10	0.02%	59,414	99.98%
Kapoeta North	46,701	16	0.03%	46,685	99.97%
Kapoeta South	44,213	12	0.03%	44,201	99.97%
Lopa/Lafo	73,702	-	0.00%	73,702	100.00%
Magwi	77,020	107	0.14%	76,913	99.86%
Torit	66,526	90	0.14%	66,436	99.86%
Jonglei	429,694	111	0.03%	429,583	99.97%
Akobo	38,152	2	0.01%	38,150	99.99%
Ayod	36,911	-	0.00%	36,911	100.00%
Bor	68,551	54	0.08%	68,497	99.92%
Duk	20,820	5	0.02%	20,815	99.98%
Fangak	32,947	2	0.01%	32,945	99.99%
Nyirrol	29,600	-	0.00%	29,600	100.00%
Pachalla	33,624	13	0.04%	33,611	99.96%
Pibor	88,268	1	0.00%	88,267	100.00%
Pigi Canal	23,179	11	0.05%	23,168	99.95%
Twic east	20,642	23	0.11%	20,619	99.89%
Uror	37,000	-	0.00%	37,000	100.00%
Lakes	298,441	227	0.08%	298,214	99.92%
Awerial	24,527	-	0.00%	24,527	100.00%
Cueibet	46,052	41	0.09%	46,011	99.91%
Rumbek Central	52,646	103	0.20%	52,543	99.80%
Rumbek East	37,423	59	0.16%	37,364	99.84%
Rumbek North	11,873	-	0.00%	11,873	100.00%
Wulu	20,494	3	0.01%	20,491	99.99%
Yirol East	53,114	8	0.02%	53,106	99.98%
Yirol West	52,312	13	0.02%	52,299	99.98%
Northern Bahr El Ghazal	381,375	234	0.06%	381,141	99.94%
Aweil Centre	15,008	4	0.03%	15,004	99.97%
Aweil East	176,024	90	0.05%	175,934	99.95%
Aweil North	54,847	22	0.04%	54,825	99.96%
Aweil South	42,099	9	0.02%	42,090	99.98%
Aweil West	93,397	109	0.12%	93,288	99.88%
Unity	497,567	90	0.02%	497,477	99.98%
Abiemnhom	5,843	18	0.31%	5,825	99.69%
Guit	81,551	3	0.00%	81,548	100.00%

Koch	22,561	3	0.01%	22,558	99.99%
Leer	63,779	16	0.03%	63,763	99.97%
Mayiendit	69,198	6	0.01%	69,192	99.99%
Mayom	80,240	8	0.01%	80,232	99.99%
Panyijiar	46,439	1	0.00%	46,438	100.00%
Pariang	72,436	11	0.02%	72,425	99.98%
Rubkona	55,520	24	0.04%	55,496	99.96%
Upper Nile	346,486	1,815	0.52%	344,671	99.48%
Akoka	6,150	-	0.00%	6,150	100.00%
Baliet	9,775	-	0.00%	9,775	100.00%
Fashoda	10,332	30	0.29%	10,302	99.71%
Longechuk	40,727	1	0.00%	40,726	100.00%
Maba	21,936	82	0.37%	21,854	99.63%
Maiwut	57,550	-	0.00%	57,550	100.00%
Malakal	57,673	668	1.16%	57,005	98.84%
Manyo	12,291	77	0.63%	12,214	99.37%
Melut	14,213	20	0.14%	14,193	99.86%
Nasir	46,148	12	0.03%	46,136	99.97%
Panykang	16,364	10	0.06%	16,354	99.94%
Renk	39,996	915	2.29%	39,081	97.71%
Ulang	13,331	-	0.00%	13,331	100.00%
Warrap	469,096	167	0.04%	468,929	99.96%
Gogrial East	61,907	1	0.00%	61,906	100.00%
Gogrial West	126,021	75	0.06%	125,946	99.94%
Tonj East	58,204	9	0.02%	58,195	99.98%
Tonj North	84,779	23	0.03%	84,756	99.97%
Tonj South	46,166	9	0.02%	46,157	99.98%
Twic	92,019	50	0.05%	91,969	99.95%
Western Bahr El Ghazal	161,076	7,237	4.49%	153,839	95.51%
Jur River	62,036	222	0.36%	61,814	99.64%
Raga	20,792	3,195	15.37%	17,597	84.63%
Wau	78,248	3,820	4.88%	74,428	95.12%
Western Equatoria	212,656	1,017	0.48%	211,639	99.52%
Ezo	11,825	9	0.08%	11,816	99.92%
Ibba	7,986	59	0.74%	7,927	99.26%
Maridi	26,635	266	1.00%	26,369	99.00%
Mundri East	34,608	24	0.07%	34,584	99.93%
Mundri West	15,883	17	0.11%	15,866	99.89%
Mvolo	32,283	11	0.03%	32,272	99.97%
Nagero	4,061	2	0.05%	4,059	99.95%
Nzara	13,225	26	0.20%	13,199	99.80%
Tambura	18,311	116	0.63%	18,195	99.37%
Yambio	47,839	487	1.02%	47,352	98.98%
Grand Total	3,713,596	16,129	0.43%	3,697,467	99.57%

Referendum Results: Other Location Regions

Regions	Valid Votes	Unity	Unity Votes %	Secession	Secession Votes %
North	65,921	27,918	42.35%	38,003	57.65%
OCV	57,889	841	1.45%	57,048	98.55%
Grand Total	123,810	28,759	23.23%	95,051	76.77%

Referendum Results: Northern States

State	Valid Votes	Unity	Unity Votes %	Secession	Secession Votes %
Al-Gezira	2,667	1,142	42.82%	1,525	57.18%
Blue Nile	4,810	1,159	24.10%	3,651	75.90%
Gadaref	2,321	655	28.22%	1,666	71.78%
Kassala	1,193	483	40.49%	710	59.51%
Khartoum - Bahri	6,355	2,294	36.10%	4,061	63.90%
Khartoum - Khartoum	7,772	3,456	44.47%	4,316	55.53%
Khartoum - Omdurman	9,258	4,420	47.74%	4,838	52.26%
North Kordofan	3,612	1,804	49.94%	1,808	50.06%
Northern Darfur	1,524	691	45.34%	833	54.66%
Northern State	739	212	28.69%	527	71.31%
Red Sea	1,049	254	24.21%	795	75.79%
River Nile	1,817	604	33.24%	1,213	66.76%
Sinnar	1,901	664	34.93%	1,237	65.07%
South Kordofan	4,625	1,566	33.86%	3,059	66.14%
Southern Darfur	9,253	5,849	63.21%	3,404	36.79%
Western Darfur	540	132	24.44%	408	75.56%
White Nile	6,485	2,533	39.06%	3,952	60.94%
Grand Total	65,921	27,918	42.35%	38,003	57.65%

Referendum Results: OCV Countries

Country	Valid Votes	Unity	Unity Votes %	Secession	Secession Votes %
Australia	9,159	109	1.19%	9,050	98.81%
Canada	2,206	23	1.04%	2,183	98.96%
Egypt	3,237	75	2.32%	3,162	97.68%
Ethiopia	7,162	26	0.36%	7,136	99.64%
Kenya	14,754	42	0.28%	14,712	99.72%
Uganda	12,245	478	3.90%	11,767	96.10%
UK	639	13	2.03%	626	97.97%
USA	8,487	75	0.88%	8,412	99.12%
Grand Total	57,889	841	1.45%	57,048	98.55%

Southern Sudan Results

State	County	RC Code	Referendum Center Name	Unity	Secession	Blank	Invalid	Votes Cast
Central Equatoria	Juba	902001	Home and Away	59	5801	34	28	5922
		902002	Juba Commercial Secondary School	85	3857	0	13	3955
		902003	Hai Sujun Clinic	140	4162	19	11	4332
		902004	Hai Jalaba Primary School	99	4916	24	13	5052
		902005	Primary School CMS Juba	48	1755	3	5	1811
		902006	Hai Malakal Primary School	75	1809	4	8	1896
		902007	Sadaka Primary School	97	3197	9	6	3309
		902008	Nimbra Talata Youth Centre	78	2029	7	3	2117
		902009	University of Juba	115	5454	30	75	5674
		902010	Juba Nabari Primary School	87	4476	13	5	4581
		902011	Dr John Garang's Mausoleum	86	11316	26	13	11441
		902012	Atlabara Primary School	69	3350	15	11	3445
		902013	Malikia Center	406	3374	17	25	3822
		902014	Hai Kosti (Kator Sub-Office)	155	3615	12	13	3795
		902015	Kator West / Suk Sita	134	3221	37	30	3422
		902016	Kator B Court	103	3675	18	10	3806
		902017	Lologo North Presbyterian	89	5445	21	35	5590
		902018	Lologo Centre (Market)	56	4657	33	33	4779
		902019	Suk Jebel (Kator)	88	7235	3	7	7333
		902020	St. Bakhita Primary School Kotor	51	4983	11	8	5053
		902021	Hai Kuwait 1st Bakita Primary School	59	2976	10	28	3073
		902022	ECS/ Holyspirit Church Munuki	53	4631	15	4	4703
		902023	St. Kizito Primary School	56	3707	20	4	3787
		902024	Munuiki BK C Police Post	74	4659	30	14	4777
		902025	Gudele Market	51	2136	5	6	2198
		902026	Suk Hajer / Mouna North	96	3289	18	5	3408
		902027	Mouna South Korok	108	4885	25	28	5046
		902028	Nyokuron Market	165	3835	30	21	4051
		902029	Simarri Upper Co. Munuki	77	3196	11	11	3295
		902030	Hai Jebel Suk	81	4022	15	18	4136
		902031	Samuel AbJohn Primary School	51	3153	18	10	3232
		902032	ECS Nan Lo Ni Church	51	3588	16	14	3669
		902033	Gudele B 8 AIC	104	4794	27	28	4953
		902034	Munuki BK A Suk Malish	43	2324	14	14	2395
		902035	Market Rokon Centre	5	501	2	2	510
		902036	Tokotulu Rokon Payam	0	253	0	0	253
		902037	Kuggi Boma	0	360	0	0	360
		902038	Mirikiyu	0	755	0	0	755
		902039	Lokliri Primary School (Lokiliri, Lokiliri Centre, Lokiliri)	2	720	3	1	726
		902040	Kudwo Kuraangereb	0	122	0	0	122

State	County	RC Code	Referendum Center Name	Unity	Secession	Blank	Invalid	Votes Cast
Central Equatoria	Juba	902041	Nesitu	9	713	0	14	736
		902042	Ngerjebi / Lokliri Primary School	8	626	2	1	637
		902043	Aru Junction	13	1281	2	9	1305
		902044	Mojiki Primary School (Dollo)	0	257	0	0	257
		902045	Dollo Payam HQ	0	767	0	0	767
		902046	Roja Primary School / Boma	1	179	0	3	183
		902047	Kuda Dola	0	2295	0	4	2299
		902048	Sirimon Boma HQ	5	491	3	7	506
		902049	Gumbiri Boma HQ	2	240	1	5	248
		902050	Tijor Boma	0	665	0	5	670
		902051	Liggi Boma (PHCU)	0	816	0	0	816
		902052	Nyarjua Boma HQ	0	245	0	0	245
		902053	Buku Boma / Tijor Payam	0	487	0	0	487
		902054	Bilpam	36	11820	21	19	11896
		902055	Luri Rokwe Catholic Church	17	3085	0	3	3105
		902056	Guriyi Health Centre	60	3167	22	12	3261
		902057	Kwerjik Lurli A (Primary School)	0	2607	0	2	2609
		902058	Kwerjik Lurli B (Primary School)	0	957	0	0	957
		902059	Molubor Primary School	4	579	0	0	583
		902060	Peiti Primary School	0	1097	3	0	1100
		902061	Tendere Catholic Church	5	167	1	2	175
		902062	Joppa Primary School	5	3743	0	34	3782
		902063	Robur Market	52	2457	22	4	2535
		902064	Bukinyang Boma HQ	4	504	1	1	510
		902065	Mogiri Boma Primary School	3	2600	1	2	2606
		902066	Mangalla Payam HQ	18	1453	1	5	1477
		902067	Radolo Boma	21	525	3	7	556
		902068	Mononyik Primary School	8	1019	2	3	1032
		902069	Kango Boma (Catholic Church)	1	682	1	0	684
		902070	Mori Boma (Primary School)	0	351	14	2	367
		902071	Logomari Boma Center	0	334	0	0	334
		902072	Ganji Payam HQ	0	339	0	1	340
		902073	Kuli Papa	5	248	1	0	254
		902074	Koggi - Kagwada	0	101	0	1	102
		902075	Yenderu Kagwada Center	0	65	0	0	65
		902076	Lirya Payam (Market)	0	804	0	2	806
		902077	Ilyangari Boma Center	0	160	0	0	160
		902078	Ngulere Primary School	0	262	1	1	264
		902079	Nangala CDF Office	3	190	2	0	195
		902080	Langabu Boma Center	0	425	0	2	427
		902081	Gumbo Payam HQ	44	4617	8	9	4678
		902082	Rejaf East Catholic Church	13	1131	5	4	1153
		902083	Rejaf West Catholic Church	5	2136	2	20	2163
		902084	Somba Centre	23	1126	8	13	1170

State	County	RC Code	Referendum Center Name	Unity	Secession	Blank	Invalid	Votes Cast		
Central Equatoria	Juba	902085	Jebel Kujur Yei Road	55	3215	28	27	3325		
		902086	Karpeto / Kewana	0	842	2	0	844		
		902087	Morsak	1	224	0	1	226		
		902088	Sindiru Primary School	0	204	0	0	204		
		902089	Lobonok Payam HQ Center	1	551	0	4	556		
		902090	Yapa Basic School	4	675	0	0	679		
		902091	Kit One Market	2	621	0	4	627		
		902092	Kworijik Bungu	2	226	0	0	228		
		902093	Yeno Keji Bungu Boma	1	248	0	1	250		
		902094	Belle Centre	1	210	0	2	213		
		902095	Wonduruba	6	1344	0	11	1361		
		902096	Gumba	0	390	0	0	390		
		902097	Quini Centre	0	531	0	0	531		
		902098	Katigiri	0	628	2	0	630		
		902099	Mengelle	1	401	0	5	407		
		902100	Juba Prison Centre	15	662	6	2	685		
			Juba Total			3650	211018	760	814	216242
			Kajokeji							
				906001	Morsak primary school	7	427	3	1	438
				906002	Kojokeji Teacher's College	0	708	0	0	708
				906003	Alusi Catholic Church	0	193	0	0	193
				906004	Kendri Primary School	1	339	0	0	340
				906005	Bondis SPC	1	156	0	0	157
				906006	Mangalotore Primary School	0	892	0	2	894
				906007	Mangaloti Primary School	0	201	0	0	201
				906008	Pure Primary School	9	1729	5	8	1751
				906009	Kerwa Primary School	1	747	1	6	755
				906010	Lora	0	146	0	0	146
				906011	Andejo Primary School	11	1470	0	2	1483
				906012	Ajio Primary School	0	565	0	2	567
				906013	Lorudung	0	235	0	0	235
				906014	Kala I	1	187	1	0	189
				906015	Kala II Primary School	1	198	0	0	199
				906016	Comboni Primary School	5	1712	13	8	1738
			906017	Wudu Community Centre	22	2741	1	0	2764	
		906018	Logeli Primary School	2	553	2	0	557		
		906019	Loopo Primary School	8	684	2	0	694		
		906020	Logu Primary School	1	750	0	4	755		
		906021	Somere Centre	4	1188	0	11	1203		
		906022	Kinyiba Girl's Primary School	2	788	0	0	790		
		906023	Andasire Primary School	1	1232	0	0	1233		
		906024	Mekor	0	229	0	0	229		
		906025	Jalimo Centre	0	1795	0	2	1797		
		906026	Koiba Primary Centre	6	1770	5	0	1781		
		906027	Ajira Primary School	1	286	0	1	288		
		906028	Godo Centre	0	970	0	0	970		
		906029	Kimu Trading Centre	8	1151	5	2	1166		
		906030	Meregug Primary School	1	575	0	2	578		
		906031	Kigwo Primary School	0	389	1	0	390		

State	County	RC Code	Referendum Center Name	Unity	Secession	Blank	Invalid	Votes Cast		
Central Equatoria	Kajokeji	906032	Litoba Primary School	4	1456	2	7	1469		
		906033	Kiri Secondary School	5	1351	0	0	1356		
		906034	Leikor Vocational school	4	1878	0	15	1897		
		906035	Dwani Primary School	2	542	0	1	545		
		906036	Lukura Primary School	7	1021	0	1	1029		
		906037	Sera Jale Primary School	9	1125	13	2	1149		
		906038	Kuduki Primary School	0	289	0	0	289		
		906039	Limi Primary School	9	911	6	5	931		
		906040	Pamoju Girls Senior Secondary School	19	1455	1	3	1478		
		906041	Tipere Primary School	2	592	4	0	598		
		906042	Beliak RC	3	677	0	0	680		
		906043	Kimu ECS Church	13	1637	9	3	1662		
		906044	Mondikolok Primary School	4	1047	0	0	1051		
		906045	Mogiri Primary School	5	561	0	1	567		
		906046	Gungi Primary School	1	388	1	1	391		
		906047	Longira Community Centre	2	1060	3	0	1065		
		906048	Bajur Primary School	4	330	1	0	335		
		906049	Lire Secondary school	5	793	3	4	805		
		906050	Kudaji ECS Church	0	204	0	0	204		
		906051	Romogi Primary School	5	734	2	0	741		
		906052	Kumuda SPC	0	169	0	0	169		
		906053	Kansuk Primary School	0	492	0	0	492		
		906054	Kansuck I ECS Church	0	520	0	4	524		
		906055	Gaderu ECS Church	0	596	0	2	598		
		906056	Mondi ECS Church	0	214	0	0	214		
		906057	Rodo ECS Church	1	346	1	0	348		
		906058	Lori Center	1	498	0	2	501		
			Kajokeji Total			198	45892	85	102	46277
			Lainya							
				903001	Yonduru Primary School	1	1040	6	2	1049
				903002	Mukaya Payam HQ	8	1133	7	3	1151
				903003	Komoyi	0	1081	0	3	1084
				903004	Soka	0	223	0	0	223
		903005	Dakuni	0	316	0	0	316		
		903006	Loka West Primary School	9	1593	6	21	1629		
		903007	Lomilikin	2	487	0	1	490		
		903008	Kenyi Primary School	2	1304	0	0	1306		
		903009	Limbe Boma HQ	2	1000	0	11	1013		
		903010	Mankaru Centre	0	267	0	0	267		
		903011	Lyalyru-CEC	10	1103	5	1	1119		
		903012	Lyalyu	7	1350	3	7	1367		
		903013	Moje	1	417	0	0	418		
		903014	Lainya Main Market	22	2525	10	3	2560		
		903015	Logwili	3	3171	3	8	3185		
		903016	Bereka Primary School	3	1807	0	2	1812		
		903017	Dongoro Primary School	0	399	0	0	399		
		903018	Limuro Primary School	2	811	1	1	815		

State	County	RC Code	Referendum Center Name	Unity	Secession	Blank	Invalid	Votes Cast	
Central Equatoria	Lainya	903019	Wuji Payam HQ	1	569	1	5	576	
		903020	Koyoki Primary School - Wuji	0	469	0	1	470	
		903021	Kuper Primary School	7	932	10	14	963	
		903022	Bori Primary School	10	682	3	1	696	
		903023	Jamarad Kuperea HQ (Trading Centre)	1	282	1	7	291	
		903024	Mundu Boma HQ	3	549	6	6	564	
		903025	Korobe (Kupera)	1	439	0	0	440	
		Lainya Total			95	23949	62	97	24203
		Morobo							
			905001	Girili Boma HQ Nyori 2 Community Centre	11	1251	2	8	1272
			905002	(Nyori Community Centre, Gulumbi, Girili)	1	535	0	1	537
			905003	Injili County HQ	5	914	3	2	924
			905004	Morobo ECS Church	11	1120	3	0	1134
			905005	Savannah Women's Centre	12	1761	13	1	1787
			905006	Pabanga Primary School	2	516	0	6	524
			905007	Kendila Primary School	4	1004	2	1	1011
			905008	Kilikili HQ	9	1647	13	17	1686
			905009	Alipa Pentecostal Church	1	1516	0	0	1517
			905010	Ezra Petrol Station	6	2735	0	30	2771
			905011	Kaya Boma HQ	2	3210	0	5	3217
			905012	Kaya Primary School	7	2659	2	39	2707
			905013	Tororo Community Center	10	1889	0	2	1901
			905014	Andabatiku Sub Boma Office	12	781	0	1	794
			905015	Liktolo Primary School	1	590	4	6	601
			905016	Kimba Boma HQ	2	921	1	0	924
		905017	Alikate Primary School	18	1831	8	5	1862	
		905018	Dublabe Community Center	2	665	1	6	674	
		905019	Yondu Boma HQ	0	1328	0	11	1339	
		905020	Gborokorongo Community Center	1	392	0	1	394	
		905021	Kodowa ECS Church	2	2444	0	14	2460	
		905022	Kendre Boma HQ	7	989	4	0	1000	
		905023	Paika Community Center	3	1584	5	0	1592	
		905024	Aragupa Community Center	3	752	0	0	755	
		905025	Kembe Boma Center	9	1880	2	2	1893	
		905026	Yegufe Center	10	1399	4	2	1415	
		905027	Panyume Payam HQ	5	654	0	0	659	
		905028	Ratakudi	1	326	0	2	329	
		905029	Nyori 1 Community Centre	1	409	1	2	413	
		905030	Lujulo Boma Headquarters	0	463	0	1	464	
		905031	Yaribe Boma HQ	3	719	2	5	729	
		905032	Aloto Boma Headquarter	2	709	0	2	713	
		905033	Nyei Boma HQ	1	654	0	2	657	
		905034	Uduko Trading Centre	12	1054	7	7	1080	
		905035	Geri Center	3	825	0	2	830	

State	County	RC Code	Referendum Center Name	Unity	Secession	Blank	Invalid	Votes Cast
Central Equatoria	Morobo			179	42126	77	183	42565
	Total							
	Terekeka	901001	Tali Centre	0	3010	0	0	3010
		901002	Mokido Primary School	0	674	0	0	674
		901003	Dari centre	0	511	0	0	511
		901004	Pagara Boma Centre	0	701	0	0	701
		901005	Mijiki / Golo Centre Tali	0	769	0	0	769
		901006	Kirotnyumbo/Tapari centre	0	804	0	0	804
		901007	Atiit Centre Tali Terekeke	5	960	3	12	980
		901008	Kiu-Tali Payam	1	652	0	0	653
		901009	Logora centre	0	2018	0	3	2021
		901010	Kutunawoko	0	2612	0	0	2612
		901011	Bura	0	1185	0	0	1185
		901012	Korsomba	0	977	0	1	978
		901013	Gemeiza centre	0	1338	0	0	1338
		901014	Buka West Gemeiza Payam	0	914	0	1	915
		901015	Nguak One Centre (Mangala)	0	1028	0	0	1028
		901016	Yeki centre	1	946	0	2	949
		901017	Kowari centre	0	778	0	0	778
		901018	Rejong Payam Centre	0	812	0	0	812
		901019	Langi RC	1	522	0	0	523
		901020	Muni Primary School	0	1928	0	4	1932
		901021	Koka centre	1	914	0	0	915
		901022	Muduk centre	0	1852	0	1	1853
		901023	Doggi	0	779	0	1	780
		901024	Tombek	4	668	1	3	676
		901025	Wudu Bori	0	937	0	0	937
		901026	Maridi	0	1412	0	8	1420
		901027	Nyori centre	0	1728	0	1	1729
		901028	Kuda	3	727	0	10	740
		901029	Terekeke Payam	9	4167	9	12	4197
		901030	Koggi/Yari	0	2006	0	1	2007
		901031	Gondi	0	1142	0	0	1142
		901032	Nyikabur centre	0	1436	0	0	1436
		901033	Tindilo Centre	1	660	1	6	668
	901034	Bureny Centre	0	438	0	0	438	
	901035	Mundari Bura/Gora	1	875	0	1	877	
		Gworonga (Wongo Centre						
	901036	North East Of Tindilo Payam T/C, Tindilo)	0	273	0	0	273	
	Terekeka			27	43153	14	67	43261
	Total							
	Yei	904001	Pisa Primary School	4	546	2	2	554
		904002	Kirikwa Primary School	2	583	5	4	594
		904003	Mitika Open Market	12	1160	13	7	1192
		904004	Mitika ECS Church	2	453	3	1	459
		904005	Lasu Primary School	14	1692	13	9	1728
		904006	Nyori Primary School	28	926	8	4	966

State	County	RC Code	Referendum Center Name	Unity	Secession	Blank	Invalid	Votes Cast		
Central Equatoria	Yei	904007	Libgog Primary School	3	1078	4	2	1087		
		904008	Makpaku	4	301	2	0	307		
		904009	Makaraka	0	86	1	0	87		
		904010	Bandame	5	431	0	1	437		
		904011	Kuluku	0	129	0	0	129		
		904012	Amida	3	245	0	0	248		
		904013	Gali	0	324	0	4	328		
		904014	Larumba Referendum Centre	0	87	0	0	87		
		904015	Kundru	3	333	2	4	342		
		904016	Tore centre	2	1398	4	17	1421		
		904017	Mukpara	1	508	3	0	512		
		904018	Angebi Tore Baka	0	100	0	0	100		
		904019	Ras-olo Centre	1	320	1	0	322		
		904020	Ombasi Trading Centre	9	2457	6	5	2477		
		904021	Kejiko Trading Centre	14	1066	6	0	1086		
		904022	Senema Centre	2	814	0	0	816		
		904023	Mongo Primary School	4	1477	3	0	1484		
		904024	Goja Primary School	5	885	2	5	897		
		904025	Morsah Primary School	5	635	1	0	641		
		904026	Kagulu Center	4	1319	6	2	1331		
		904027	Abegi Center	2	606	4	0	612		
		904028	Rubeke Center	6	781	4	5	796		
		904029	Lomilili HQ	2	554	4	0	560		
		904030	Logo 1 Primary School	2	449	0	1	452		
					Sudan Pentecostal Church					
		904031	(Lomuku - Kanoro Primary School, Yei, Yei Town)	53	5945	30	21	6049		
		904032	Nyongwe Primary School	41	4065	23	17	4146		
		904033	Hai Tharwa Comboni Church	56	3827	31	5	3919		
		904034	Lutaya Primary School	22	2848	38	15	2923		
		904035	Sopiri (T.T.C. Area, Yei, Yei Town)	27	2772	14	12	2825		
		904036	Christ the King Center	56	4092	43	21	4212		
					Bross and Company (Equatoria					
		904037	College Senior Secondary School - Hai Mahad, Yei, Yei Town)	56	4385	41	26	4508		
		904038	Yei Day Secondary School	88	4989	45	14	5136		
		904039	Lizria (Logobero Centre)	47	4941	40	10	5038		
		904040	Jonsuk Center	33	2512	18	10	2573		
		904041	Ronyi Seventh Day Adventist	52	3840	29	29	3950		
		904042	Peremasu Primary School	5	938	7	22	972		
		904043	African Inland Church (Gimunu Primary School, Yei, Gimunu)	46	3670	14	7	3737		
		904044	Marakonye Primary School	13	1907	10	8	1938		
		904045	Pakula Primary School (Pokula Center, Yei, Pokula)	24	1024	6	25	1079		

State	County	RC Code	Referendum Center Name	Unity	Secession	Blank	Invalid	Votes Cast		
Central Equatoria	Yei	904046	Minyori Boma	5	572	1	4	582		
		904047	Alero Primary School	9	664	0	1	674		
		904048	Payawa Primary School	13	765	13	3	794		
		904049	Hayawa Trading Centre (Payawa Trading Center, Mugwo, Payawa)	8	909	5	0	922		
		904050	Longamere Primary School	10	962	0	5	977		
		904051	Wadupe Trading Centre / Church	2	716	2	1	721		
		904052	Udukori Primary School	1	624	0	1	626		
		904053	Mugwo Payam HQ	14	843	8	7	872		
		904054	Yari Primary School	12	1060	10	6	1088		
		904055	Liggi Pentecostal Church	3	502	0	1	506		
		904056	Bekajo Primary School	0	448	0	4	452		
		904057	Mondu-Mude Health Centre	1	678	0	1	680		
		904058	Jombu Primary School	0	932	0	8	940		
		Yei Total				836	83173	525	357	84891
		Central Equatoria Total				4985	449311	1523	1620	457439
Eastern Equatoria	Budi	1006001	Chukudum	0	3304	0	0	3304		
		1006002	Lotedo	0	862	0	2	864		
		1006003	Konyokonyo	0	1002	0	0	1002		
		1006004	Dokoch	0	1285	0	0	1285		
		1006005	Kikilai	0	1262	0	1	1263		
		1006006	Himan	0	836	0	0	836		
		1006007	Piobokoi	3	804	0	0	807		
		1006008	Lorege	2	1020	0	0	1022		
		1006009	Ibahany	0	1289	0	1	1290		
		1006010	Hiria	0	2063	0	2	2065		
		1006011	Nalingaro	0	994	0	0	994		
		1006012	Naperatom	0	1413	0	0	1413		
		1006013	Nahichod	0	1056	0	1	1057		
		1006014	Boholonya	0	1133	0	0	1133		
		1006015	Kapeta	0	1318	0	0	1318		
		1006016	Ngathilani	0	902	0	0	902		
		1006017	Charet Primary School	0	1402	0	0	1402		
		1006018	Nangorilem	0	429	1	0	430		
		1006019	Hitella	0	842	0	0	842		
		1006020	Kalukanyum	0	464	0	1	465		
		1006021	Lauro Center	1	1395	0	0	1396		
		1006022	Kataruk	0	1390	0	0	1390		
		1006023	Kaliba	0	1390	0	2	1392		
		1006024	Hathnac	0	1424	0	4	1428		
		1006025	Mahiria	0	1251	0	0	1251		
		1006026	Napak	0	2164	0	2	2166		
		1006027	Kimotong	0	2107	0	3	2110		
		1006028	Loryok	0	1640	0	0	1640		

State	County	RC Code	Referendum Center Name	Unity	Secession	Blank	Invalid	Votes Cast
Eastern Equatoria	Budi	1006029	Faraka-Sika	0	1833	0	0	1833
	Budi Total			6	38274	1	19	38300
	Ikotos	1007001	Ikowoto Town	1	3519	0	9	3529
		1007002	Lorima	0	999	0	1	1000
		1007003	Itieuso	0	1388	0	9	1397
		1007004	Momoria	0	1144	0	1	1145
		1007005	Ngutube	0	1396	0	0	1396
		1007006	Lohila	0	1995	0	5	2000
		1007007	Tseretenya	0	2000	0	0	2000
		1007008	Chorokol	0	1889	0	2	1891
		1007009	Loduromo	0	3800	0	0	3800
		1007010	Lodwara	0	1797	0	0	1797
		1007011	Ramula, Lomohidang	0	1248	0	0	1248
		1007012	Okorocho	0	861	0	0	861
		1007013	Lohihe Center	0	731	0	0	731
		1007014	Chahari	0	1961	0	2	1963
		1007015	Hiriafit	0	950	0	0	950
		1007016	Lobira Center	0	2910	0	7	2917
		1007017	Burung	0	1571	0	0	1571
		1007018	Isohe	0	2995	0	5	3000
		1007019	Hafoliere	0	2731	0	1	2732
		1007020	Logire Hutukhinyang	1	891	0	0	892
		1007021	Tolok	0	611	0	0	611
		1007022	Lafi Center	0	1706	0	11	1717
		1007023	Lomogoro	0	1180	0	3	1183
		1007024	Labwaye	0	1998	0	0	1998
		1007025	Logire Kakak	0	1999	0	0	1999
		1007026	Ngaluma	0	1785	0	1	1786
		1007027	Hatire Center	2	1038	2	3	1045
		1007028	Isuhak	0	910	0	0	910
		1007029	Lohui	0	858	0	0	858
		1007030	Imilai	0	1030	0	1	1031
		1007031	Lotome	0	1980	0	3	1983
		1007032	Karenga	0	2406	0	6	2412
	1007033	Nakoringole	1	1087	0	7	1095	
	1007034	Bira	0	1674	0	3	1677	
	Ikotos Total			5	57038	2	80	57125
	Kapoeta East	1004001	Narus	10	2677	1	0	2688
		1004002	Nadapal	0	780	0	0	780
		1004003	Loolim	0	2151	1	4	2156
		1004004	Lomuta	0	985	0	0	985
		1004005	Kalacha	0	1073	0	0	1073
		1004006	Naliel	0	812	0	0	812
		1004007	Kamee	0	1061	0	0	1061
		1004008	Kaldo	0	838	0	1	839
		1004009	Nakoromoi	0	1068	0	1	1069

State	County	RC Code	Referendum Center Name	Unity	Secession	Blank	Invalid	Votes Cast		
Eastern Equatoria	Kapoeta	1004010	Namilimilia	0	811	0	0	811		
		1004011	Lowoyakali	0	799	0	1	800		
		1004012	Nawoit	0	764	0	1	765		
		1004013	Nangatuny	0	968	7	4	979		
		1004014	Narrii	0	776	0	0	776		
		1004015	Kalokupe	0	725	0	0	725		
		1004016	Kair / Katodori	0	1153	0	0	1153		
		1004017	Nangolet	0	810	0	0	810		
		1004018	Lokuma/Katadori	0	919	0	0	919		
		1004019	Nalemumor	0	848	0	2	850		
		1004020	Kabekenyang	0	701	0	0	701		
		1004021	Nakwajhom	0	825	0	0	825		
		1004022	Namojongkosowan	0	798	0	0	798		
		1004023	Chumai	0	802	0	0	802		
		1004024	Lokengot	0	795	0	0	795		
		1004025	Napusriet	0	835	0	0	835		
		1004026	Jie / Logut	0	790	0	0	790		
		1004027	Mogos Primary School	0	1275	0	5	1280		
		1004028	Moruarengan	0	998	0	0	998		
		1004029	Nasuwat	0	1293	0	0	1293		
		1004030	Lokochot / Nakidait	0	1019	0	0	1019		
		1004031	Lochwua	0	1510	0	1	1511		
		1004032	Lokiliyo / Nasigiriat	0	1030	0	0	1030		
		1004033	Nabeyoik	0	993	0	0	993		
		1004034	Loreng/Lomuria./Napustiria	0	998	0	0	998		
		1004035	Nadapalaiy	0	920	3	1	924		
		1004036	Naliwatom	0	715	0	2	717		
		1004037	Neinyengcor	0	858	0	0	858		
		1004038	Namorpis	0	1545	0	0	1545		
		1004039	Kalobeleny	0	1800	0	0	1800		
		1004040	Lotakawa	0	1135	0	0	1135		
		1004041	Napwatasikiria	0	1011	0	0	1011		
		1004042	Nabweletom	0	1722	0	0	1722		
		1004043	Namolokonyit	0	840	0	0	840		
		1004044	Peikim	0	738	0	0	738		
		1004045	Burutan	0	701	0	0	701		
		1004046	Kaloreng	0	1599	0	0	1599		
		1004047	Nacodokopele	0	904	0	0	904		
		1004048	Kuron 1	0	1203	0	0	1203		
		1004049	Morukomod	0	2000	0	0	2000		
		1004050	Nagurgur	0	1578	0	0	1578		
		1004051	Kangelang	0	1398	0	0	1398		
		1004052	Natubot	0	780	0	0	780		
		1004053	Lodome / Litimoy	0	860	0	0	860		
		1004054	Namunyongor / Kelesia	0	1228	0	4	1232		
		1004055	Loimoy	0	1199	0	1	1200		
			Kapoeta			10	59414	12	28	59464
			East Total							

State	County	RC Code	Referendum Center Name	Unity	Secession	Blank	Invalid	Votes Cast		
Eastern Equatoria	Kapoeta North	1003001	Natir / Ruk-Ruk	0	1500	0	6	1506		
		1003002	Kotak / Loriwo / Nalemsok	0	1605	0	3	1608		
		1003003	Lokochoke /Naminioit	0	1738	0	0	1738		
		1003004	Napusiriet/Lotingatung	0	1290	0	0	1290		
		1003005	Nakore/Kadapangolol	0	1158	0	3	1161		
		1003006	Napetet/Narenggenma	0	1950	0	0	1950		
		1003007	Loregai/Kudule	1	1721	0	4	1726		
		1003008	Namonichek	0	1627	3	2	1632		
		1003009	Naronyit / Naratega	0	1441	0	1	1442		
		1003010	Nagomotoit	0	1258	0	2	1260		
		1003011	Nyuda/Kop/Kadangolol	4	1102	0	10	1116		
		1003012	Nagorom	0	1519	0	1	1520		
		1003013	Nacholobo	0	1361	0	0	1361		
		1003014	Moroangilimo/Choroi	0	1417	0	0	1417		
		1003015	Naskal	5	1566	0	0	1571		
		1003016	Lolepan	0	1678	0	0	1678		
		1003017	Nangoletirae / Nadomeit	0	1641	0	0	1641		
		1003018	Lomos / Soel / Nakwakitela	0	1667	0	0	1667		
		1003019	Kanyounyekol	0	1800	0	0	1800		
		1003020	Kamalioto / Natatur	0	1795	0	0	1795		
		1003021	Lokoges / Wokobu	0	1526	0	0	1526		
		1003022	Kibak Namerimugit	0	1198	0	1	1199		
		1003023	Locheler / Napetete	1	1949	0	0	1950		
		1003024	Lowyapuru Hamojongre	2	1467	0	0	1469		
		1003025	Logerain / Moruongor	0	1747	0	0	1747		
		1003026	Nawoyamuria Morunyananshe	0	1400	0	0	1400		
		1003027	Nakapangitene	0	1054	0	0	1054		
		1003028	Lotiakara / Lopotet	0	1835	0	0	1835		
		1003029	Woyamong Ingoroko	3	1994	0	3	2000		
		1003030	Lokodei	0	1681	0	1	1682		
			Kapoeta North Total			16	46685	3	37	46741
			Kapoeta South							
				1005001	Nackut / Lomoonlole	0	922	0	0	922
		1005002	Narekadae Centre	0	1699	0	0	1699		
		1005003	Napedayit / Natico	0	1526	0	2	1528		
		1005004	Lopala	0	1280	0	0	1280		
		1005005	Morwaarengan	0	1048	1	2	1051		
		1005006	Nakeko	0	1026	0	0	1026		
		1005007	Nakarapeta	0	1021	0	5	1026		
		1005008	Longeleya / Lolemu	0	858	0	0	858		
		1005009	Naapong	0	1132	0	0	1132		
		1005010	Kangatuny	0	1035	0	0	1035		
		1005011	Kayata	0	1002	0	1	1003		
		1005012	Kanapuse	0	609	0	0	609		

State	County	RC Code	Referendum Center Name	Unity	Secession	Blank	Invalid	Votes Cast		
Eastern Equatoria	Kapoeta	1005013	Katiyakin	0	796	0	0	796		
		1005014	Lowoyapuru	0	975	0	5	980		
		1005015	Natapar	0	800	0	0	800		
		1005016	Najolojol Center	0	1100	0	0	1100		
		1005017	Nalempecyel	0	1809	0	1	1810		
		1005018	Naregae - Katiko Payam	0	760	0	0	760		
		1005019	Katiku - Papetit / Rengekol	0	855	0	0	855		
		1005020	Loming	0	933	0	0	933		
		1005021	Nameresya	0	1054	0	6	1060		
		1005022	Natirea / Korea	0	1372	0	0	1372		
		1005023	Lowuriyen / Lonyangat	0	1092	0	9	1101		
		1005024	Nakordula	0	1216	0	0	1216		
		1005025	Nacilagur / Lomun 2	0	818	0	0	818		
		1005026	Karabong	0	1059	0	0	1059		
		1005027	Lokalees	0	1135	0	1	1136		
		1005028	Nayonakatan	0	1231	0	0	1231		
		1005029	Lokwasunyuon	0	880	0	0	880		
		1005030	Natuihir / Lokooges	0	1108	0	0	1108		
		1005031	Nakwaare	0	1465	0	1	1466		
		1005032	Muuc	0	1906	0	0	1906		
		1005033	Nyuda	0	1496	0	0	1496		
		1005034	Namaryawl	0	1154	0	0	1154		
		1005035	Atlabara	5	952	5	0	962		
		1005036	Hai Tarawa	2	1386	1	4	1393		
		1005037	Hai Rei B	0	1028	0	0	1028		
		1005038	Hai Mustefa	0	1176	0	14	1190		
		1005039	Nalingaro	5	722	0	2	729		
		1005040	Ngeli / Hai Rei / Hai Sujun	0	765	0	1	766		
			Kapoeta			12	44201	7	54	44274
			South Total							
			Lopa/Lafo							
				1002001	Loming	0	834	0	0	834
				1002002	Mura Lolongo	0	796	0	0	796
				1002003	Wiliwili	0	648	0	0	648
				1002004	Hatolok	0	139	0	0	139
				1002005	Lofuluho	0	1997	0	0	1997
				1002006	Lohutok	0	2000	0	0	2000
				1002007	Ibahure	0	1863	0	0	1863
				1002008	Ibonni Centre	0	3020	0	0	3020
				1002009	Ohilang	0	800	0	0	800
		1002010	Ibele	0	300	0	0	300		
		1002011	Atarangi	0	600	0	0	600		
		1002012	Hidonge Boma	0	1993	0	0	1993		
		1002013	Imhejek	0	1524	0	0	1524		
		1002014	Mura Lopit	0	2360	0	0	2360		
		1002015	Habirongi	0	484	0	0	484		
		1002016	Lohobohobo	0	1992	0	0	1992		
		1002017	Logonowati	0	3800	0	0	3800		

State	County	RC Code	Referendum Center Name	Unity	Secession	Blank	Invalid	Votes Cast		
Eastern Equatoria	Lopa/Lafo	1002018	Lacharok	0	5400	0	0	5400		
		1002019	Leteji	0	1398	0	0	1398		
		1002020	Tarre	0	794	0	2	796		
		1002021	Loluro	0	1186	7	0	1193		
		1002022	Lomerok	0	1900	0	0	1900		
		1002023	Haba	0	3177	0	0	3177		
		1002024	Loturumo/Maitong	0	1981	0	0	1981		
		1002025	Longiro	0	3969	0	0	3969		
		1002026	Losou	0	2000	0	0	2000		
		1002027	Idali Centre	0	3055	0	0	3055		
		1002028	Tabwor	0	585	0	0	585		
		1002029	Lafon Centre	0	1033	0	6	1039		
		1002030	Limoroo	0	999	0	0	999		
		1002031	Wipuboi	0	1199	0	0	1199		
		1002032	Gang'golo	0	1268	0	2	1270		
		1002033	Nyadida	0	842	0	0	842		
		1002034	Bwodo	0	1992	0	0	1992		
		1002035	Pubuli	0	1995	0	4	1999		
		1002036	Amiru	0	1990	0	0	1990		
		1002037	Ukwanya	0	1853	0	8	1861		
		1002038	Adeba	0	1395	0	0	1395		
		1002039	Kuji	0	1786	0	1	1787		
		1002040	Malnyang	0	1766	1	0	1767		
		1002041	Ungebe	0	1593	0	4	1597		
		1002042	Upuo	0	1402	0	2	1404		
		1002043	Iuala	0	1994	0	0	1994		
			Lopa/Lafo Total			0	73702	8	29	73739
			Magwi	1008001	Paluonganyi	1	764	2	8	775
				1008002	Kilio Village	4	1777	0	3	1784
				1008003	Bura /Ijula	2	1777	0	3	1782
				1008004	Omeo Primary school	0	3244	0	5	3249
				1008005	Agoro Centre	0	387	0	0	387
				1008006	Agoro Unity	3	1236	0	8	1247
				1008007	Omiling	0	968	0	0	968
				1008008	Dak -Oloyo P/S	0	166	0	0	166
				1008009	Iwire H/Q	0	659	0	2	661
		1008010	Abara Kurabong Market	2	1159	0	8	1169		
		1008011	Ameo East	1	478	0	1	480		
		1008012	Nyolo	4	729	0	0	733		
		1008013	Ayii P/S	2	588	0	0	590		
		1008014	Nyacigak	2	1446	0	4	1452		
		1008015	Owiny-Kibul Centre	3	2620	0	7	2630		
		1008016	Beyo - Abiro	0	552	0	1	553		
		1008017	Ayollo	0	438	0	1	439		
		1008018	Oboke- Olot	0	208	0	0	208		
		1008019	Alworo- Otong 1	0	699	0	2	701		
		1008020	Dicwinyi	0	417	0	0	417		

State	County	RC Code	Referredum Center Name	Unity	Secession	Blank	Invalid	Votes Cast
Eastern Equatoria	Magwi	1008021	Pajok Centre	0	572	0	1	573
		1008022	Paitenge	0	414	0	0	414
		1008023	AIC Church	0	306	0	0	306
		1008024	Caigon Centre	0	602	0	1	603
		1008025	Lakima	0	499	0	0	499
		1008026	Atepi Nursery	0	459	0	0	459
		1008027	Lawaci	0	374	0	0	374
		1008028	Pogee	0	763	0	0	763
		1008029	Isore 1	0	1799	0	1	1800
		1008030	Pamaikong	0	914	0	4	918
		1008031	Lobone R. Centre	0	1068	0	2	1070
		1008032	Palwar Tekituba	0	1030	0	1	1031
		1008033	Kicenge	0	450	0	1	451
		1008034	Loudo	0	1682	0	7	1689
		1008035	Aliya	0	665	0	0	665
		1008036	Lerwa	3	264	0	0	267
		1008037	Asei	3	1877	4	16	1900
		1008038	Mutebwa	0	1888	0	0	1888
		1008039	Opi	0	1604	0	3	1607
		1008040	Bari	4	1201	0	0	1205
		1008041	Alu	2	1632	0	16	1650
		1008042	Palungwa	1	1187	2	5	1195
		1008043	Gandzi	2	1806	0	19	1827
		1008044	Paluru	2	590	0	2	594
		1008045	Avumandrici	0	1635	0	4	1639
		1008046	ogili	0	1831	0	13	1844
		1008047	Sau 1	0	1177	0	17	1194
		1008048	Lawiru Centre	0	1586	0	22	1608
		1008049	Star of Hope	9	2783	0	44	2836
		1008050	Kololo Primary school	3	2140	6	41	2190
		1008051	Motoyo Market	8	1985	0	9	2002
		1008052	Ebwa	7	3039	0	25	3071
		1008053	Nzara Primary School	2	884	0	5	891
		1008054	Nile Progressive SS	9	879	9	6	903
		1008055	Jelei	2	321	0	6	329
		1008056	Iti Alo	4	2045	0	19	2068
		1008057	Hai Kanisa	1	2315	0	1	2317
		1008058	Pager Centre	0	1057	0	4	1061
		1008059	Nyongwa	2	602	0	5	609
		1008060	Arapi Farm	2	1192	0	1	1195
		1008061	Iriya basic school	3	1480	0	6	1489
		1008062	Loa Mission	3	897	1	0	901
		1008063	Moli Andro Primary School	0	163	0	0	163
		1008064	Moli Tokuro Primary School	2	1393	0	2	1397
		1008065	Opari Basic school	0	1122	0	1	1123
		1008066	Musura Health Centre	0	362	0	2	364
		1008067	Kerepi center	6	1304	1	1	1312
		1008068	Dereto Primary school	2	574	0	0	576

State	County	RC Code	Referredum Center Name	Unity	Secession	Blank	Invalid	Votes Cast
Eastern Equatoria	Magwi	1008069	Kerepi Centre	1	189	0	0	190
	Magwi Total			107	76913	25	366	77411
	Torit							
		1001001	Iluhum	0	1438	0	2	1440
		1001002	Malakia Market	22	2156	0	8	2186
		1001003	Torit County Office (Centre)	12	2644	0	1	2657
		1001004	Dumak New School	8	1073	0	1	1082
		1001005	Dr John Garang Memorial School	4	1707	3	5	1719
		1001006	Abalua	0	283	0	0	283
		1001007	Torit Day Secondary School	6	2091	7	3	2107
		1001008	Torit Technical School	0	1135	0	4	1139
		1001009	St Theresa Primary School	2	1396	0	3	1401
		1001010	Angaur	7	1718	0	6	1731
		1001011	ECS Compound	2	1634	1	7	1644
		1001012	Torit Old Market	14	1952	0	6	1972
		1001013	Enyif - Ifwotu	0	1230	0	1	1231
		1001014	Moti	0	595	0	3	598
		1001015	Imokuru	0	801	0	0	801
		1001016	Ohufa	0	296	0	0	296
		1001017	Orifa	1	396	0	0	397
		1001018	Gunyoro	0	261	0	0	261
		1001019	Iholong	2	1561	0	24	1587
		1001020	Obule	0	265	0	0	265
		1001021	Olere	2	654	0	3	659
		1001022	Gunyoro / Imurok	0	646	0	1	647
		1001023	Khormus	0	563	0	1	564
		1001024	Ifoho	0	1031	0	0	1031
		1001025	Hafai Iyirie	0	807	0	0	807
		1001026	Ohiyari	0	1595	0	1	1596
		1001027	Haramorok	0	1822	0	2	1824
		1001028	Kalisoni	0	1436	0	2	1438
		1001029	Balbal	0	818	0	3	821
		1001030	Thabuor	0	295	0	0	295
		1001031	Hisiha	0	244	0	1	245
		1001032	Lohila Wacca	0	269	0	0	269
		1001033	Imajario	0	620	0	0	620
		1001034	Ofiri	0	382	0	1	383
		1001035	Kudo Centre	0	1008	0	0	1008
		1001036	Losok	0	466	0	0	466
		1001037	Lohira	0	355	0	1	356
		1001038	Lohilo	0	526	0	1	527
		1001039	Lohwa Kudo	0	504	0	1	505
		1001040	Osito Centre	7	1001	0	3	1011
		1001041	Lohila Centre	0	700	0	1	701
		1001042	Ohiri Centre	0	303	0	0	303
		1001043	Orongo Centre	0	775	0	5	780
		1001044	Oriaju	0	753	0	0	753

State	County	RC Code	Referendum Center Name	Unity	Secession	Blank	Invalid	Votes Cast
Eastern Equatoria	Torit	1001045	Hiyala	0	1816	0	0	1816
		1001046	Oguruny	0	1793	0	0	1793
		1001047	Ofi	0	1791	1	1	1793
		1001048	Iloi	0	612	0	0	612
		1001049	Ilieu	0	3184	0	1	3185
		1001050	New Kenya	0	2298	0	0	2298
		1001051	Haforierie	0	1888	0	0	1888
		1001052	Mura - Hatha	0	3985	0	1	3986
		1001053	Hidonge Ifura	0	1829	0	1	1830
		1001054	Keberek	0	612	0	0	612
		1001055	Ofong	0	2398	0	1	2399
		1001056	Bore Wajak	0	700	0	5	705
		1001057	Otose	0	1182	0	3	1185
		1001058	Torit Prison Centre	1	143	0	0	144
		Torit Total				90	66436	12
Eastern Equatoria Total				246	462663	70	727	463706
Jonglei	Akobo	207001	Walgak Presbyterian Church	0	1591	0	0	1591
		207002	Kuernyuon Primary School	0	1198	0	0	1198
		207003	Unkuel Primary School	0	766	0	2	768
		207004	Manjong presbyterian Church	0	1400	0	0	1400
		207005	Ulang presbyterian church	0	1028	0	0	1028
		207006	Wecjai Primary School	0	1400	0	0	1400
		207007	Dangjop Centre	0	1456	0	0	1456
		207008	Buong Presbyterian Church	0	1565	0	0	1565
		207009	WecReat Presbyterian Church	0	790	0	0	790
		207010	Dengjog (Nuktah) Primary School	0	1385	0	13	1398
		207011	Thowthceithelp	0	1301	0	0	1301
		207012	Wunbut	0	639	0	1	640
		207013	Kir Primary Schoool	0	1076	2	0	1078
		207014	Dibole Boma	0	1370	0	2	1372
		207015	Dilule Primary School	0	1677	0	1	1678
		207016	Akobo Primary School	0	2653	0	1	2654
		207017	Wecjokui Primary School	0	866	0	0	866
		207018	Dirror Presbyterian Church	0	2397	0	0	2397
		207019	Kalkuiny Primary School	0	1719	0	0	1719
		207020	Weinyop Center	0	1850	0	0	1850
		207021	Rupkuai Primary school	0	990	0	0	990
		207022	Alai Primary School	1	1009	0	0	1010
		207023	Gem Presbyterian Church	1	1116	1	4	1122
		207024	Burmath Centre	0	448	0	3	451
		207025	Obor Primary School 1	0	3016	0	8	3024
		207026	Obor Primary School 2	0	2488	5	5	2498
		207027	Mer Presbyterian Church	0	956	0	2	958
		Akobo Total				2	38150	8

State	County	RC Code	Referendum Center Name	Unity	Secession	Blank	Invalid	Votes Cast		
Jonglei	Ayod	203001	Mogok primary school	0	1094	0	2	1096		
		203002	Guthom	0	1600	0	0	1600		
		203003	Hoat Presbyterian Church	0	1999	0	1	2000		
		203004	Canal (Hatt Church 2)	0	664	0	0	664		
		203005	Riang Open Space Korway Payam	0	1571	0	0	1571		
		203006	Metnime Presbyterian Church 1	0	1702	0	0	1702		
		203007	Metnime Presbyterian Church 2	0	1573	0	0	1573		
		203008	Open space - Wechdeng	0	1610	0	6	1616		
		203009	Open space - Wectuot	0	1584	0	0	1584		
		203010	Pagil primary school	0	2057	0	0	2057		
		203011	Ayod Primary school	0	1579	0	1	1580		
		203012	Yian Presbyterian Church	0	2257	0	0	2257		
		203013	Kalel presbyterian church	0	1052	0	0	1052		
		203014	Keer Primary School	0	1190	0	0	1190		
		203015	Pajiek presbyterian church	0	1460	0	0	1460		
		203016	Wau Payam (Wau Primary School 1)	0	1354	0	0	1354		
		203017	Wau Machar (Wau Primary School 2)	0	472	0	9	481		
		203018	Jiech presbyterian church	0	1262	0	2	1264		
		203019	Chamjock Chief Compound 1	0	2001	0	0	2001		
		203020	Padek / Chamjock Chief Compound 2	0	1101	0	0	1101		
		203021	Chol Mabo	0	1497	0	1	1498		
		203022	Keat Compound	0	567	0	0	567		
		203023	Kuachdeng primary school	0	1058	0	0	1058		
		203024	Biey Admin Office	0	1624	0	1	1625		
		203025	Weibuol	0	1079	0	0	1079		
		203026	Gaar	0	1904	0	4	1908		
			Ayod Total			0	36911	0	27	36938
			Bor							
				211001	Anyidi primary school	0	350	0	0	350
				211002	Mareng Primary School 1	1	803	0	0	804
				211003	Mareng Primary School 2	0	596	0	0	596
				211004	Thianwei Primary School 1	0	708	0	0	708
		211005	Wermel Primary School	0	533	0	2	535		
		211006	Cueiker	0	228	0	0	228		
		211007	Makuach Primary School 1	0	1080	0	0	1080		
		211008	Makuach Primary School 2 (Kon-Beer)	0	726	0	0	726		
		211009	Kapat Primary School	0	584	0	0	584		
		211010	Wekok Primary School 1	0	1236	0	0	1236		
		211011	Werkok Primary School 2	0	1189	0	1	1190		
		211012	Lual Dit	0	1477	0	1	1478		
		211013	Kolnyang primary school	0	843	0	0	843		
		211014	Pariak Primary School 1	2	3910	0	3	3915		

State	County	RC Code	Referendum Center Name	Unity	Secession	Blank	Invalid	Votes Cast		
Jonglei	Bor	211015	Goi Centre / Pariak Primary School 2	0	1130	0	1	1131		
		211016	Panpandiar / Pariak Primary School 3	0	2279	0	0	2279		
		211017	Malek Primary School	1	794	0	0	795		
		211018	Malualchat Primary School 1	1	1441	0	0	1442		
		211019	Malualchat Primary School 2	0	741	0	0	741		
		211020	Panwiel (ECS) Church	1	1525	0	1	1527		
		211021	Manydeng Primary School 1	0	2717	0	2	2719		
		211022	Manydeng Primary School 2	0	664	0	2	666		
		211023	Akayiech Presbyterian Church	0	621	1	0	622		
		211024	Mathiang Primary School	1	1576	11	1	1589		
		211025	Makolchuei Primary School 1	0	1294	1	1	1296		
		211026	Mayen Akuak Boma (Makolchuei Primary School)	1	732	2	1	736		
		211027	Tong Primary School	0	833	0	0	833		
		211028	Makyual Primary School	1	741	0	0	742		
		211029	Akuaideng primary school	0	2027	0	0	2027		
		211030	Open Space Jale 1	0	895	0	0	895		
		211031	Open Space Jale 2	2	840	0	0	842		
		211032	Kolmarek Primary School 1	2	1343	0	0	1345		
		211033	Kolmarek Primary School 2	0	851	0	0	851		
		211034	Malek Secondary School 1	9	5975	0	0	5984		
		211035	Malek Secondary School 2	3	2823	6	2	2834		
		211036	Laangbaar (Malek Secondary School 3)	3	1617	0	0	1620		
		211037	Malek Secondary School 4	7	2409	6	0	2422		
		211038	Malual Agorbaar	1	1285	0	0	1286		
		211039	SSRC Centre 1	6	5044	4	2	5056		
		211040	Lekyak - SSRC Centre 2	5	1700	3	0	1708		
		211041	Bor public primary school	0	1881	0	0	1881		
		211042	Nigear (Negel Episcopal Church)	2	4465	6	5	4478		
		211043	Zhiam Zhiam Hotel	3	2197	3	2	2205		
		211044	Panapet primary school	2	1794	0	0	1796		
			Bor Total			54	68497	43	27	68621
			Duk	204001	Poktap Primary School 1	3	1863	4	1	1871
				204002	Poktap Primary School 2	0	1964	0	2	1966
		204003	Patuenoi primary school	0	1992	0	1	1993		
		204004	Payuel Primary School 1	0	1011	0	1	1012		
		204005	Payuel Primary School 2	0	1016	2	3	1021		
		204006	Payuel Primary School 3	0	1025	1	3	1029		
		204007	Pajut Primary School 1	0	1519	0	2	1521		
		204008	Pajut Primary School 2	0	1163	0	0	1163		
		204009	Pagalene	0	1667	0	0	1667		
		204010	Padiet Primary School 1	0	878	0	0	878		
		204011	Padiet Primary School 2	0	659	0	1	660		
		204012	Ayuel Dit	0	1499	0	0	1499		

State	County	RC Code	Referendum Center Name	Unity	Secession	Blank	Invalid	Votes Cast	
Jonglei	Duk	204013	Ameil primary school	1	1618	9	0	1628	
		204014	Kuei	0	1340	0	1	1341	
		204015	Dongchak	0	540	0	0	540	
		204016	Pagaak primary school	1	1061	0	1	1063	
		Duk Total			5	20815	16	16	20852
		Fangak	201001	Famelzeraf primary school - 1	2	2692	0	4	2698
	201002		Famelzeraf primary school - 2	0	919	0	1	920	
	201003		Famelzeraf primary school - 3	0	1076	0	0	1076	
	201004		Famelzeraf primary school 4	0	360	0	0	360	
	201005		Nyalual Primary School	0	1808	0	0	1808	
	201006		Kuerfdaf Primary School (Kuernyang)	0	1387	0	4	1391	
	201007		Kuernyang Primary School	0	1800	0	0	1800	
	201008		Biey Primary School	0	1615	0	0	1615	
	201009		Juaybor Primary School 1	0	1416	0	0	1416	
	201010		Juaybor Primary School 2	0	651	0	1	652	
	201011		Juaybor Primary School - Wunkiir	0	709	0	0	709	
	201012		Manajang Primary School	0	877	0	0	877	
	201013		Wanglel Primary School	0	1108	0	0	1108	
	201014		Old Fangak Primary School 1	0	1199	0	0	1199	
	201015		Old Fangak Primary School 2	0	421	0	1	422	
	201016		Old Fangak Primary School 3	0	351	0	1	352	
	201017		Paguan Primary School 1	0	643	0	1	644	
	201018		Paguan Primary School 2	0	465	0	1	466	
	201019		Shotbor Primary School	0	592	0	0	592	
	201020		Mareng Primary school	0	1419	0	0	1419	
	201021		Nyidiing primary school	0	1468	0	0	1468	
	201022		Let primary school	0	1928	0	1	1929	
	201023		Toch Primary School	0	1287	0	0	1287	
	201024		Long tam primary school	0	1122	0	0	1122	
	201025		Paguan Primary School	0	793	0	0	793	
	201026		Kuernyang Primary School	0	1023	2	0	1025	
	201027		Kew Primary School	0	1266	0	4	1270	
	201028	Lerpiny	0	770	0	0	770		
201029	Thiangediar	0	964	0	0	964			
201030	Thokchak primary school	0	816	0	0	816			
	Fangak Total			2	32945	2	19	32968	
	Nyirol	206001	Pading Primary School	0	1239	0	0	1239	
206002		Keath Presbyterian Church 1	0	1256	0	0	1256		
206003		Keath Presbyterian Church 2	0	688	0	0	688		
206004		Pakum Primary School	0	1055	0	0	1055		
206005		Likuom Roman Catholic Church	0	1206	0	0	1206		
206006		Riang Primary School	0	1201	0	0	1201		
206007		Ngueng Presbyterian Church	0	1270	0	0	1270		
206008		Samuel Gai Primary School 1	0	3676	0	0	3676		

State	County	RC Code	Referendum Center Name	Unity	Secession	Blank	Invalid	Votes Cast		
Jonglei	Nyiroi	206009	Samuel Gai Primary School 2	0	1298	0	0	1298		
		206010	Samuel Gai Primary School 3	0	1183	0	0	1183		
		206011	Samuel Gai Primary School 4	0	1284	0	0	1284		
		206012	Majok Primary School 1	0	1248	0	0	1248		
		206013	Majok Primary School 2	0	2392	0	0	2392		
		206014	Majok Primary School 3	0	1191	0	0	1191		
		206015	Chuil Primary School (Dini/Wunaget)	0	849	0	1	850		
		206016	Yakuach presbyterian church	0	657	0	0	657		
		206017	Panyim Presbyterian Church	0	1220	0	0	1220		
		206018	Waat Presbyterian Church 1	0	1374	0	0	1374		
		206019	Waat Presbyterian Church 2	0	1530	0	0	1530		
		206020	Paltruok Primary School	0	1771	0	0	1771		
		206021	Kuryith Presbyterian Church	0	1187	0	0	1187		
		206022	Biir Police Station (Centre)	0	825	0	1	826		
		Nyiroi Total				0	29600	0	2	29602
		Pachalla	208001	Otallo Primary School 1	0	1985	0	0	1985	
			208002	Otallo Primary School 2	0	1994	3	0	1997	
			208003	Otallo Primary School 3 (Piethdwong)	0	1998	0	1	1999	
			208004	Ajwara Primary School	0	2600	4	12	2616	
			208005	Alari primary school	1	1981	4	4	1990	
			208006	Nyium primary school	0	1996	0	3	1999	
			208007	Daktek primary school	0	1999	0	0	1999	
208008	Omiela primary school		0	1999	0	1	2000			
208009	Owielo Primary School		0	1595	0	3	1598			
208010	Pochalla Primary School 1		0	2592	0	2	2594			
208011	Pochalla Primary School 2		4	1976	0	0	1980			
208012	Pochalla Primary School 3		0	1993	0	2	1995			
208013	Obudi Primary School		0	1972	3	3	1978			
208014	Adongol Primary School		0	1980	0	1	1981			
208015	Okadi Primary School		0	2395	0	0	2395			
208016	Liech Church		8	2556	1	0	2565			
Pachalla Total				13	33611	15	32	33671		
Pibor	209001	Lekuangole Primary School 1	0	3792	0	0	3792			
	209002	Lekuangole Primary School 2	0	3800	0	0	3800			
	209003	Manytongkor Church Presbyterian	0	3790	0	0	3790			
	209004	Open Space Kongor chief compound	0	3798	0	2	3800			
	209005	Kotongman Water Pump 1	0	3797	0	1	3798			
	209006	Kotongman Water Pump 2	0	3797	0	2	3799			
	209007	Open Space Tontol Chief Compound 1	0	3797	0	0	3797			
	209008	Open Space Tontol Chief Compound 2	0	3776	4	1	3781			

State	County	RC Code	Referendum Center Name	Unity	Secession	Blank	Invalid	Votes Cast		
Jonglei	Pibor	209009	Nyergeng (Open Space)	0	3799	0	0	3799		
		209010	Nanam - Lekuangole	0	3800	0	0	3800		
		209011	Pibor Boys Basic Primary School 1	0	2014	0	1	2015		
		209012	Pibor Boys Basic Primary School 2	0	2595	0	0	2595		
		209013	Kondako Secondary School	0	1990	0	0	1990		
		209014	Tangajon Basic Primary School	0	2148	0	0	2148		
		209015	Molothoc Open Space	1	2648	0	2	2651		
		209016	Akello Station	0	1895	0	1	1896		
		209017	Kuuyi Open Space	0	2575	0	5	2580		
		209018	Apiit Open Space	0	2197	0	1	2198		
		209019	Kavula Open Space	0	1257	0	0	1257		
		209020	Marwo Primary School	0	1996	0	0	1996		
		209021	Boma Itti Primary School	0	3437	2	4	3443		
		209022	Churi Primary School	0	1098	0	0	1098		
		209023	Rumit Open Space	0	1509	0	0	1509		
		209024	Gumuruk Primary School	0	3995	0	4	3999		
		209025	Gumuruk Basic School	0	3978	0	0	3978		
		209026	Kothile Chief Compound	0	3994	0	0	3994		
		209027	Manyabol Primary School	0	4000	0	3	4003		
		209028	Veveno Presbyterian Church Building	0	2995	4	1	3000		
		209029	Fertect Primary School	0	4000	0	0	4000		
			Pibor Total			1	88267	10	28	88306
			Pigi Canal							
				202001	Atar Primary School 1	1	1309	3	0	1313
				202002	Atar Primary School 2	0	1368	1	1	1370
				202003	Atar Primary School 3	0	1468	5	6	1479
				202004	Achuei	0	1978	0	1	1979
				202005	Pigi Primary School	4	2300	1	5	2310
				202006	Aluiy Primary school	0	1379	3	1	1383
			202007	Wunakot primary school	0	1502	4	0	1506	
			202008	Wunkiir Primary School	0	1709	0	2	1711	
			202009	Khorwach Primary School	0	1000	0	0	1000	
		202010	Mareng Primary Schol, Wunkiir	0	1601	0	2	1603		
		202011	Malual Bay	0	925	0	2	927		
		202012	Mareng Primary school	1	741	0	0	742		
		202013	Mareng Primary school	0	491	0	0	491		
		202014	Nyinthok Primary School	0	320	0	0	320		
		202015	Nyinthok Primary School	0	507	0	0	507		
		202016	Nyinthok Primary School, Kolnyang	1	721	0	0	722		
		202017	Wunarop Primary School	0	1275	0	0	1275		
		202018	Wunalem Primary School	0	869	0	0	869		
		202019	Wunalam Wunangaap Primary School	4	393	0	0	397		

State	County	RC Code	Referendum Center Name	Unity	Secession	Blank	Invalid	Votes Cast
Jonglei	Pigi Canal	202020	Alam Primary School	0	416	0	0	416
		202021	Mgong Primary School	0	896	0	0	896
	Pigi Canal Total			11	23168	17	20	23216
	Twic east	210001	Kongor Primary School 1	0	1868	0	0	1868
		210002	Kongor Primary School 2 (Pamot)	1	581	0	0	582
		210003	Kongor Primary School 3	0	350	0	0	350
		210004	Kongor Primary School	0	374	0	0	374
		210005	Pakuor Dr John Garang School	1	629	2	1	633
		210006	Panyagoor Headquarters 1	2	1544	1	2	1549
		210007	Panyagoor Headquarters 2	0	1265	0	2	1267
		210008	Wernyol Primary School	1	423	1	0	425
		210009	Lith Wenyol Primary School	0	406	2	1	409
		210010	Kiir Primary School 1	0	260	0	0	260
		210011	Kiir Primary School 2	1	349	1	1	352
		210012	Open mabior akush	0	498	0	0	498
		210013	Wangulei Primary School 1	1	422	0	1	424
		210014	Wangulei Primary School 2	6	1424	4	0	1434
		210015	Lualajokbil Primary School 1	1	586	0	1	588
		210016	Lualajokbil Primary School 2	4	437	0	0	441
		210017	Baping Primary School 1	0	326	0	1	327
		210018	Baping Primary School 2	0	540	0	1	541
		210019	Pongborong primary school	1	812	0	0	813
		210020	Aliet Primary School 1	0	629	0	1	630
		210021	Aliet Primary School 2 (Athiel)	0	390	1	0	391
		210022	Paliau Primary School 1	2	951	0	0	953
		210023	Paliau Primary School 2 (Wunliet Village)	0	436	0	1	437
		210024	Paliau Primary School 3	0	870	0	0	870
		210025	Paliau Primary School 4 (Ngawai)	0	325	0	0	325
		210026	Maar Primary School 1	1	441	0	0	442
		210027	Maar Primary School 2	0	822	0	0	822
		210028	Maar Primary School 3	1	688	1	0	690
		210029	Maar Primary School 4	0	718	0	5	723
		210030	Patiou	0	1018	0	2	1020
210031	Dhiam Dhiam	0	237	0	0	237		
Twic east Total				23	20619	13	20	20675
Uror	205001	Motot Primary School 1	0	1046	0	0	1046	
	205002	Gogkok (Motot Primary School 2)	0	859	0	0	859	
	205003	Pakriang	0	869	0	0	869	
	205004	Gui church	0	548	0	0	548	
	205005	Chaidok Chief Compound 1	0	877	0	0	877	

State	County	RC Code	Referendum Center Name	Unity	Secession	Blank	Invalid	Votes Cast
Jonglei	Uror	205006	Kirgai - L6Chaidok Chief Compound 2	0	486	0	0	486
		205007	Bol Chief Compound	0	528	0	0	528
		205008	Karam Payam Store 1	0	829	0	0	829
		205009	Karam Payam Store 2	0	940	0	0	940
		205010	Guan Chat Chief Compound 1	0	1146	0	0	1146
		205011	Kapkoang / Guan Chat Chief Compound 2	0	728	0	0	728
		205012	Tang Nyang Chief Compound 1	0	1022	0	0	1022
		205013	Tang Nyang Chief Compound 2 / Duol Centre	0	283	0	0	283
		205014	Duok	0	600	0	0	600
		205015	Yieth Deng Chief Compound	0	699	0	0	699
		205016	Pathai Church 1	0	663	0	0	663
		205017	Paluony	0	149	0	0	149
		205018	Riang Administrative Office 1	0	1135	0	0	1135
		205019	Riang Administrative Office 2 (Beer)	0	1058	0	0	1058
		205020	Panomdeyor Administrative Office 1	0	545	0	0	545
		205021	Panomdeyour Administrative Office 2	0	1028	0	0	1028
		205022	Kuerguan Nyabil Church 1	0	1098	0	0	1098
		205023	Rolkeer	0	462	0	0	462
		205024	Puol Chuol Primary School	0	527	0	0	527
		205025	Rubliah Church	0	532	0	0	532
		205026	Patuak church	0	550	0	0	550
		205027	Pieri Youth Centre 1	0	1212	0	0	1212
		205028	Yian / Pieri Youth Centre 2	0	404	0	0	404
		205029	Jundit Primary School	0	1052	0	0	1052
		205030	Gatwel administrative offices	0	508	0	0	508
		205031	Jokrial Primary School	0	526	0	0	526
		205032	Payai Primary School 1	0	549	0	0	549
		205033	Kactong	0	491	0	0	491
		205034	Thoadiok Primary School	0	255	0	0	255
		205035	Uror Church	0	584	0	0	584
		205036	Kamal Church 1	0	536	0	0	536
		205037	Kamel / Weckay Church	0	534	0	0	534
		205038	Kueli Primary School	0	674	0	0	674
		205039	Dhuony Primary School	0	809	0	5	814
		205040	Uror Youth Centre 1	0	1440	0	0	1440
		205041	Ulung / Uror Youth Center	0	1367	0	0	1367
		205042	Warinaar	0	733	0	0	733
		205043	Panyok Primary School	0	455	0	0	455
		205044	Week Primary School	0	1301	0	0	1301
		205045	Pamach Primary School	0	1443	0	0	1443
		205046	Tiam youth centre	0	514	0	0	514

State	County	RC Code	Referendum Center Name	Unity	Secession	Blank	Invalid	Votes Cast
Jonglei	Uror	205047	Pathat Primary School	0	413	0	0	413
		205048	Pimp Piny Church	0	414	0	0	414
		205049	Patuet Primary School	0	746	0	0	746
		205050	Kuermalieth Primary school	0	377	0	0	377
		205051	Koldhiak Primary School	0	456	0	0	456
		Uror Total			0	37000	0	5
Jonglei Total				111	429583	124	238	430056
Lakes	Awerial	708001	Dor	0	587	0	2	589
		708002	Awerial Centre	0	1352	0	1	1353
		708003	Wun-ayat	0	1464	0	0	1464
		708004	Mayom Centre	0	432	0	0	432
		708005	Majur	0	894	0	0	894
		708006	Golo	0	797	0	0	797
		708007	Kathole	0	2009	0	0	2009
		708008	amathnom	0	1756	0	2	1758
		708009	Mingkaman	0	1941	0	7	1948
		708010	Wunthou	0	1673	0	0	1673
		708011	Bungagok	0	2184	0	2	2186
		708012	Aguarkuoth	0	1038	0	0	1038
		708013	Wunlit	0	924	0	1	925
		708014	thanytoc	0	1800	0	0	1800
		708015	jarweng	0	2056	0	1	2057
		708016	Abuyung	0	2224	0	0	2224
		708017	Guthom	0	1396	0	0	1396
		Awerial Total			0	24527	0	16
Cueibet	Cueibet	701001	Cueibet Town	4	2775	9	5	2793
		701002	Achol-Malek	0	1044	0	3	1047
		701003	Ayuir	5	2928	0	4	2937
		701004	Madiit-cueibet	0	789	0	1	790
		701005	Ngap	3	398	1	1	403
		701006	Agangrial	0	1861	0	1	1862
		701007	Acementi	0	1510	0	0	1510
		701008	Abiriu	2	2872	0	8	2882
		701009	Marial-Akeng	1	1066	0	0	1067
		701010	Amobut	0	1176	0	1	1177
		701011	Kubur-William	4	638	0	1	643
		701012	Mayath	0	1784	0	3	1787
		701013	Magumbil	4	1070	2	2	1078
		701014	Billinguet	3	1274	1	3	1281
		701015	Cit-cok	0	1160	0	1	1161
701016	Baarjiek	0	1011	0	5	1016		
701017	Mathiangtiit	1	947	0	1	949		
701018	Tiai tiap, Wurel	0	2096	1	0	2097		
701019	Cuei-Amal	4	1696	14	1	1715		
701020	Mabil	0	1358	0	4	1362		
701021	Malou-pec	3	1483	0	10	1496		
701022	Majak	0	800	0	0	800		

State	County	RC Code	Referredum Center Name	Unity	Secession	Blank	Invalid	Votes Cast		
Lakes	Cueibet	701023	Aboni-guot	0	1426	0	0	1426		
		701024	Cuei-cok	0	1206	0	0	1206		
		701025	Ludo-cok	0	1792	0	0	1792		
		701026	Bar-Gel	0	1063	0	0	1063		
		701027	Pagor	0	1717	0	0	1717		
		701028	Adheeth	0	669	0	0	669		
		701029	Rorbar	0	900	0	5	905		
		701030	Angeth	0	650	0	0	650		
		701031	Abiei-cok	4	2936	4	1	2945		
		701032	Pannyor	2	364	0	4	370		
		701033	Old Duony	0	786	0	1	787		
		701034	Anger	1	766	0	5	772		
			Cueibet Total			41	46011	32	71	46155
			Rumbek Central							
		703001	Amongpiny	0	1163	0	2	1165		
		703002	Atok/Mading	3	905	0	1	909		
		703003	Rokuac Amer	0	376	0	2	378		
		703004	Adol Center	2	1769	5	4	1780		
		703005	Mopeer	0	962	0	0	962		
		703006	Makur-Panyon	0	459	0	0	459		
		703007	Jiir	5	1566	7	4	1582		
		703008	Abin Ajok	0	2317	0	12	2329		
		703009	Luak Cok	0	624	0	0	624		
		703010	Akoljal	0	486	0	1	487		
		703011	Makuac - Go	0	193	0	0	193		
		703012	Malek	0	1059	0	10	1069		
		703013	Ayiei	0	795	0	0	795		
		703014	Gumdhier	0	563	0	2	565		
		703015	Mathiang Center	0	940	0	3	943		
		703016	Madol Akoc	1	2166	0	22	2189		
		703017	Matanggai	0	1539	3	9	1551		
		703018	Choloc Cok	1	1354	2	2	1359		
		703019	Aber Matanggai Payam	2	926	1	1	930		
		703020	Nyangkot	1	788	0	1	790		
		703021	Adol Manyiel Cindut	0	854	0	2	856		
		703022	Meen Malual kodi	0	227	0	0	227		
		703023	Mayom	7	440	5	3	455		
		703024	Lila Center	1	594	0	1	596		
		703025	Kuel Abol	5	591	3	0	599		
		703026	Mabor Akan	0	562	0	1	563		
		703027	Magotic	2	394	0	1	397		
		703028	Pan-Mangga Center	0	590	0	2	592		
		703029	Malual Kodi Center Rumbek Town	7	2351	6	6	2370		
		703030	Malual-Bab	20	4873	18	32	4943		
		703031	Akuac	2	2637	2	1	2642		
		703032	Makuriric	3	1908	0	8	1919		

State	County	RC Code	Referredum Center Name	Unity	Secession	Blank	Invalid	Votes Cast	
Lakes	Rumbek	703033	Achol Theen Center	7	2949	2	8	2966	
		703034	Cuei-Domkoc	11	4136	5	14	4166	
		703035	Achol Theen Disable Center	2	753	0	0	755	
		703036	Mabor-Ngap Center	4	2303	0	5	2312	
		703037	Malith Market Center	10	3949	3	18	3980	
		703038	Malual-Akan	7	1482	0	12	1501	
		Rumbek Central Total			103	52543	62	190	52898
		Rumbek East	705001	Cueichok	3	2168	2	4	2177
			705002	Biling Daldiar	0	987	0	5	992
			705003	Mabor Kooc	1	917	0	0	918
			705004	Malou	0	2030	0	4	2034
			705005	Marial	3	1098	0	6	1107
			705006	Malengok	18	1781	10	9	1818
			705007	Ayen Paciec	0	563	0	0	563
			705008	Pan Bar Kou	7	982	5	6	1000
			705009	Akuoc Machar	0	760	0	1	761
			705010	Pacong	1	2019	0	7	2027
			705011	Panawac	9	1451	3	5	1468
			705012	Awecluel	0	1851	0	2	1853
			705013	Mathiang	1	1048	0	1	1050
			705014	Pul Ajil	1	1013	0	2	1016
			705015	Paloch	0	642	0	0	642
			705016	War Liet	0	1003	0	1	1004
			705017	Bun Thok Rou	1	2020	0	0	2021
			705018	Pancuai	2	347	2	0	351
			705019	Alau	0	418	0	0	418
			705020	Akot	0	1314	0	9	1323
		705021	Tit Machar	0	588	0	2	590	
		705022	Bar Pador	0	914	0	2	916	
		705023	Ameth Agok	0	472	0	0	472	
		705024	Atiaba	1	1263	0	1	1265	
		705025	Maboric	0	852	0	1	853	
		705026	Karic	8	1420	9	2	1439	
		705027	Dongic	0	888	0	1	889	
		705028	Aduel	2	801	0	6	809	
		705029	Mabor Duang	1	2347	2	1	2351	
		705030	Billing	0	493	0	0	493	
		705031	Bar Pakeny	0	2914	0	0	2914	
	Rumbek East Total			59	37364	33	78	37534	
	Rumbek North	702001	Aloor	0	663	0	0	663	
		702002	Maper	0	1269	0	3	1272	
		702003	Madol	0	835	0	0	835	
		702004	Mayom	0	1679	0	1	1680	

State	County	RC Code	Referredum Center Name	Unity	Secession	Blank	Invalid	Votes Cast	
Lakes	Rumbek	702005	Malueth	0	1400	0	0	1400	
		702006	Achiek	0	907	0	0	907	
		702007	Aliet Manuer	0	1337	0	0	1337	
		702008	Mayen	0	1337	0	6	1343	
		702009	Wun Dhiot	0	843	0	0	843	
		702010	Wunrieng	0	604	0	0	604	
		702011	Wariel	0	999	0	1	1000	
		Rumbek North Total			0	11873	0	11	11884
		Wulu							
			704001	Wulu	2	1646	0	8	1656
			704002	Guba	1	1586	10	1	1598
			704003	Domuloto	0	1961	0	1	1962
			704004	Domajo	0	1126	0	0	1126
			704005	Matinge	0	1795	0	0	1795
			704006	Wako	0	1758	0	4	1762
			704007	Gulumar	0	774	1	1	776
			704008	Makor	0	1332	5	4	1341
			704009	Bar Ghel	0	1444	0	2	1446
			704010	Murkuec	0	1406	0	0	1406
			704011	Makundi	0	1979	0	0	1979
			704012	Kombi	0	1849	0	4	1853
		704013	Barbol	0	1835	0	0	1835	
	Wulu Total			3	20491	16	25	20535	
	Yirol East								
		707001	Adior Center	0	2156	0	0	2156	
		707002	SHAMBE	0	823	0	1	824	
		707003	AYIEM	0	1293	0	0	1293	
		707004	THONY-NHOM	0	1126	0	1	1127	
		707005	Billing	0	1933	0	0	1933	
		707006	AYIEHT-GAK	0	949	0	0	949	
		707007	MAKUR	0	1106	0	2	1108	
		707008	MAYOM-LUOK	0	1158	0	2	1160	
		707009	MALEK PAYAM	0	2594	0	6	2600	
		707010	MABOK	0	1404	0	0	1404	
		707011	Tot Center	0	1523	0	2	1525	
		707012	WULAMAL	0	1798	0	0	1798	
		707013	LANGMATOT	0	2622	0	0	2622	
		707014	PANHOM	0	1793	0	0	1793	
		707015	Thian	0	1589	0	0	1589	
		707016	Lekakedu Payam Palang Palang	0	2082	1	8	2091	
		707017	Araom-Nyiel	0	1257	0	0	1257	
		707018	MAJAK-JOK	0	995	0	0	995	
		707019	Alel 2 Lekakedu	0	1104	0	0	1104	
		707020	PULMAGER	0	1586	1	1	1588	
		707021	AYANY	0	1065	0	0	1065	
		707022	YEPLIEP	0	927	0	1	928	
		707023	GUONG-AYOL	0	947	0	0	947	

State	County	RC Code	Referendum Center Name	Unity	Secession	Blank	Invalid	Votes Cast		
Lakes	Yirol East	707024	Pagarau	0	1567	0	1	1568		
		707025	MACUOR	0	1400	0	0	1400		
		707026	NYANG	0	1823	0	1	1824		
		707027	NHIAR-AMUM	2	835	0	2	839		
		707028	Butrangui	2	1150	0	0	1152		
		707029	Mathiang 1	0	648	0	0	648		
		707030	YALI	0	1481	1	1	1483		
		707031	KHAP	0	1356	0	0	1356		
		707032	Wuthou	0	2148	0	0	2148		
		707033	AMETHIC	2	1323	0	3	1328		
		707034	Tingajieth	0	1252	0	1	1253		
		707035	Tinagau	2	1075	0	1	1078		
		707036	ACIGOR	0	1046	0	2	1048		
		707037	Alel 1	0	1113	0	0	1113		
		707038	Mathieng 2 Centre	0	1059	0	0	1059		
			Yirol East Total			8	53106	3	36	53153
			Yirol West	706001	Town A Freedom Square	0	3167	0	5	3172
			706002	Aluak Luak	2	1643	0	0	1645	
			706003	Town Centre B	0	1781	0	0	1781	
			706004	Rambuol	0	1030	0	0	1030	
			706005	Yirol West Town Centre C	3	3198	2	2	3205	
			706006	Kondok Centre	0	2053	0	0	2053	
			706007	Town Centre D	0	1686	0	0	1686	
			706008	Agany	6	2385	0	2	2393	
			706009	Abang Centre	0	2146	0	1	2147	
			706010	Ger	0	1586	0	1	1587	
			706011	Panekar	1	1177	0	1	1179	
			706012	Pandit	0	929	0	1	930	
			706013	Pakeu	0	788	0	0	788	
			706014	Ateriu	0	975	0	0	975	
			706015	Benylom	0	1307	0	0	1307	
			706016	Rak-Kuok	0	705	0	0	705	
			706017	Wathcabath	0	2229	0	5	2234	
			706018	Duony-Rak	0	813	0	0	813	
			706019	Wuntit	0	1556	0	0	1556	
			706020	Mapuordit	0	2565	0	0	2565	
			706021	Amathom	0	1598	0	1	1599	
			706022	Aguran	0	1953	0	1	1954	
		706023	Pokic Mapuordit Payam	0	936	0	0	936		
		706024	Pabur	0	2399	1	0	2400		
		706025	Akekoi	0	1623	0	0	1623		
		706026	Kucnyir	0	1398	0	0	1398		
		706027	Panliet	0	1330	0	0	1330		
		706028	Anuol Centre	0	1995	0	0	1995		
		706029	Pinypath	0	1594	0	0	1594		
		706030	Romkar	0	1388	0	3	1391		
		706031	Mageng	1	1475	0	0	1476		

State	County	RC Code	Referendum Center Name	Unity	Secession	Blank	Invalid	Votes Cast	
Lakes	Yirol West	706032	Kathier	0	891	0	0	891	
	Yirol West			13	52299	3	23	52338	
	Total								
Lakes Total				227	298214	149	450	299040	
Northern Bahr El Ghazal	Aweil Centre	505001	Alok Center	0	1196	0	6	1202	
		505002	Baau Center	0	1155	0	0	1155	
		505003	Waraher Primary School	0	555	0	1	556	
		505004	Panjab Center	0	417	0	0	417	
		505005	Barmayen Center	0	1003	2	0	1005	
		505006	Pinywela Center	1	289	0	0	290	
		505007	Warrel Center	0	533	0	4	537	
		505008	Awoda Center	0	1127	0	0	1127	
		505009	Umora Center	0	591	0	1	592	
		505010	Aroyo Center	0	957	0	0	957	
		505011	Chamanguei Center	0	649	0	1	650	
		505012	Nyinalael Center	0	928	0	1	929	
		505013	Nyalath Center	2	648	4	1	655	
		505014	Warkuac Center	0	1558	0	0	1558	
		505015	Awiiil Center	1	886	3	0	890	
		505016	Koum Center	0	2512	6	0	2518	
		Aweil Centre Total			4	15004	15	15	15038
		Aweil East	502001	Madhol	4	2791	0	3	2798
			502002	Manyiel	0	896	0	0	896
			502003	Mabok Tong	0	2081	2	0	2083
			502004	Dok-Kul	0	1961	0	0	1961
			502005	Makuach Kiir	1	2501	0	1	2503
			502006	Malualdit	0	1584	0	0	1584
			502007	Ameth Akok	0	1675	1	4	1680
			502008	Rum-Rol	0	1160	0	0	1160
			502009	Kuel-Ajuong	0	951	0	0	951
			502010	Rialdit Marol Akot	1	1773	0	0	1774
	502011	Makuei-Deng	0	1439	0	5	1444		
	502012	Majok-yieth-Thio	2	5979	0	1	5982		
	502013	Malith-Alek	5	4024	0	7	4036		
	502014	Pagai	0	1938	0	2	1940		
	502015	Ajiep	0	1800	0	1	1801		
	502016	Pariak center	0	3747	2	5	3754		
	502017	Mabil Center	7	2078	11	4	2100		
	502018	Uyon center	2	2004	3	1	2010		
	502019	Wun-Atemei	0	966	0	4	970		
	502020	Wanyjok	6	2413	1	3	2423		
	502021	Mayen-Adhoot	0	1278	0	0	1278		
	502022	Baac center	1	3248	5	5	3259		
	502023	Warbek Center	0	3381	0	0	3381		
	502024	Rum-aker center	0	3978	4	17	3999		

State	County	RC Code	Referendum Center Name	Unity	Secession	Blank	Invalid	Votes Cast
Northern Bahr El	Aweil East	502025	Mabior-Angony center	8	1771	1	12	1792
		502026	Malualkon	11	3125	9	17	3162
		502027	War-Awar	0	5141	0	9	5150
		502028	Angoot center	0	3592	2	0	3594
		502029	Rum-dier Center (Baac)	3	2825	3	3	2834
		502030	War-Guet	2	2062	0	7	2071
		502031	Tonggoi	0	987	0	1	988
		502032	Gal center	0	1389	2	4	1395
		502033	Makuei-agep	0	1788	0	0	1788
		502034	Manyiel Center	2	2207	4	5	2218
		502035	Wunyiik	0	4740	0	0	4740
		502036	Rum-Athoi	0	1635	0	0	1635
		502037	Aguek-Jang	0	470	0	0	470
		502038	Wun-Lang	0	1509	0	2	1511
		502039	Wardong	0	1837	0	1	1838
		502040	Machartiit	0	1613	1	0	1614
		502041	Malualkuel	0	2087	0	1	2088
		502042	War-Akec	0	1089	0	0	1089
		502043	Malual-Baai	2	3244	3	6	3255
		502044	Ador	0	1259	0	0	1259
		502045	Peth	2	2707	0	0	2709
		502046	Kudic	0	1763	0	4	1767
		502047	Majak-Aweer	0	1106	0	1	1107
		502048	Ajeriak Center	0	1285	0	1	1286
		502049	Mathiangdut-Akot	1	1474	0	1	1476
		502050	Amethwet-Duang	0	1301	0	0	1301
		502051	Majak-pawel	0	1806	0	1	1807
		502052	Mathiang-nantok	0	1110	0	0	1110
		502053	Lieth	0	1704	0	1	1705
		502054	Wunkuel	0	1188	0	2	1190
		502055	Areu center	0	1318	0	4	1322
		502056	Marol-Lach center	3	1138	2	1	1144
		502057	Marial-Ngal	0	1170	0	0	1170
		502058	Manger-Tong	2	1350	0	3	1355
		502059	Mayom-Wel	1	915	1	1	918
		502060	Mathiangtiit	0	703	0	1	704
		502061	Dhiak Center	0	1991	1	8	2000
		502062	Amothic	0	1042	0	1	1043
		502063	Mabor-Akeen	0	480	0	8	488
		502064	Pangap	0	1200	0	0	1200
		502065	Malek-Yel	0	782	0	0	782
		502066	Pan-ameth	0	1030	0	0	1030
		502067	Machar-Geng	0	712	0	0	712
		502068	Riangwet-Yai	0	445	0	0	445
		502069	Riang-Mal	1	1573	1	1	1576
		502070	Ajiep	0	629	0	1	630
		502071	Makuach	1	1495	0	1	1497
		502072	Ajac-thok	1	1716	12	1	1730

State	County	RC Code	Referendum Center Name	Unity	Secession	Blank	Invalid	Votes Cast		
Northern Bahr El	Aweil East	502073	Mangok	1	2113	6	2	2122		
		502074	Mabior Wundiing	0	656	0	0	656		
		502075	Marol Center Duluit	0	678	0	2	680		
		502076	Mathiang-Amol	0	447	0	0	447		
		502077	Marialtong-Liai	0	520	0	0	520		
		502078	Malek-Duluit	0	772	0	2	774		
		502079	Yargot	0	1833	0	4	1837		
		502080	Gueng-Kou	8	2169	0	7	2184		
		502081	Akuemkou	0	2934	0	0	2934		
		502082	Atuek-chok	1	1957	0	5	1963		
		502083	Makol-Akanyjok	0	936	0	0	936		
		502084	Majok-Buol	0	477	0	1	478		
		502085	Miir-Alek 1	0	435	0	0	435		
		502086	Dok-Kul	3	2333	1	17	2354		
		502087	Makueiwet-Tong /Makuei	4	412	0	1	417		
		502088	Udom or Makol-Panyier	1	1288	0	1	1290		
		502089	Miir-Alek 2 / Aremypiny	0	4092	1	7	4100		
		502090	Warlang-Garam	1	1880	0	1	1882		
		502091	Malualdeng-Ngor	0	1094	0	0	1094		
		502092	Rialdit center (Mangar Tong)	0	1578	0	3	1581		
		502093	Pan-Apuoth	1	2877	0	4	2882		
		502094	Nyan-Ruet	0	979	0	0	979		
		502095	Marial-Adal	0	1487	0	3	1490		
		502096	Long-Apoth	1	1539	3	3	1546		
		502097	Tiit-Cok Mareng	0	2497	0	3	2500		
		502098	Manger Tong	0	1605	0	0	1605		
		502099	Marol Ajuong	0	1197	0	0	1197		
			Aweil East Total			90	175934	82	239	176345
			Aweil North	501001	Gok-Machar	2	4145	0	20	4167
				501002	Malual Loch	0	1779	0	2	1781
				501003	Majakbol	0	827	0	0	827
				501004	Mayom Adhal	0	2758	0	0	2758
				501005	Pacthok/war-cuei	0	1061	0	0	1061
501006	Gar Ayen			1	1850	0	3	1854		
501007	Peth Yiir			1	2251	0	21	2273		
501008	Kiir Adem			0	1532	0	0	1532		
501009	Ajakwol/Marialwai			0	865	0	2	867		
501010	Mareng Akok/Makuac			0	631	0	0	631		
501011	Matuich/Maper Aguer			0	793	0	2	795		
501012	Marol/Majok			0	1579	0	0	1579		
501013	Pamat/Maper			1	1652	1	3	1657		
501014	Ahuyira-/K. Kuot			0	613	0	0	613		
501015	Wunaruol			0	724	0	1	725		
501016	Majok Kaar			0	1155	0	0	1155		
501017	Ariath			0	2379	3	7	2389		
501018	Lanager			0	982	0	3	985		

State	County	RC Code	Referendum Center Name	Unity	Secession	Blank	Invalid	Votes Cast
Northern Bahr El	Aweil North	501019	Pandit	0	1280	0	4	1284
		501020	Kajjik	0	777	0	0	777
		501021	Ameel	0	831	0	0	831
		501022	Ngapakoot	0	392	0	0	392
		501023	Warkuot	0	329	0	2	331
		501024	Abyei Mouduouk	0	633	0	0	633
		501025	Jaach	7	2304	0	0	2311
		501026	Malith Anei Deng	1	1430	0	0	1431
		501027	Mabior Anguei	0	1202	0	1	1203
		501028	Makuac Deng Ayom	0	1433	0	0	1433
		501029	Wathok	1	1956	0	1	1958
		501030	Mayen Ulem	2	2966	0	2	2970
		501031	Majak-Markaz	4	1262	2	10	1278
		501032	Angor Chuei	0	1066	0	0	1066
		501033	Malual Deng Arum	0	627	0	0	627
		501034	Wun-Lang	0	1431	0	2	1433
		501035	Rummading	0	1227	0	0	1227
		501036	Maper Dut Thou	2	1888	0	3	1893
		501037	War-Geng	0	875	0	5	880
		501038	Panwetkuek	0	1942	0	0	1942
501039	Abyei Chok	0	1398	1	1	1400		
	Aweil North Total			22	54825	7	95	54949
	Aweil South							
		503001	Malek Alel Centre	0	1934	0	4	1938
		503002	Malual Aduet Centre	0	1592	1	0	1593
		503003	Panthony	2	1293	0	0	1295
		503004	Majak Goi	0	1347	0	5	1352
		503005	Achuam	1	1827	0	0	1828
		503006	Dokul	0	1392	0	0	1392
		503007	Mayom Lach	0	1143	0	0	1143
		503008	Makuach -Amiir	0	643	0	2	645
		503009	Gakrol	0	1619	0	0	1619
		503010	Rum Aluel	2	1523	0	0	1525
		503011	Mawier	0	1856	0	0	1856
		503012	Burajak	0	1019	0	0	1019
		503013	Makuei Alel	1	1138	0	1	1140
		503014	Akach	2	2079	0	2	2083
		503015	Tiaraliet Centre	0	2512	0	0	2512
		503016	Mangar Lual	0	1302	0	3	1305
		503017	Bulamom Referendum Centre	0	790	0	0	790
		503018	Aluel	0	1116	0	0	1116
		503019	Pankar Centre	0	1011	0	0	1011
		503020	Thuryeth Centre	1	594	0	1	596
		503021	Nyieth	0	1237	0	1	1238
		503022	Riangman Kuek	0	1283	0	0	1283

State	County	RC Code	Referendum Center Name	Unity	Secession	Blank	Invalid	Votes Cast		
Northern Bahr El	Aweil South	503023	Panthou	0	2555	0	2	2557		
		503024	Riangker	0	2005	1	8	2014		
		503025	Wunbut Centre	0	830	0	0	830		
		503026	Makuach Agep Centre	0	860	0	0	860		
		503027	Alueth Centre	0	591	1	0	592		
		503028	Mading Chan	0	887	0	0	887		
		503029	Peth	0	559	0	1	560		
		503030	Ayai Centre	0	779	0	1	780		
		503031	Aruet maker	0	381	0	0	381		
		503032	Dokul	0	588	0	0	588		
		503033	Riang-Aleu Centre	0	515	0	1	516		
		503034	Amet-weer centre	0	644	0	0	644		
		503035	Thiok-Ajuet Center	0	646	0	0	646		
		Aweil South Total				9	42090	3	32	42134
		Northern Bahr El	Aweil West	504001	Amudho Center	0	1004	0	0	1004
504002	Marol Buol Center			0	451	5	1	457		
504003	Makuach center			0	700	0	0	700		
504004	Mabok Akot Center			0	401	0	0	401		
504005	Hong Center			0	644	0	0	644		
504006	Anyuop Jang Center			0	1763	0	0	1763		
504007	Marial Bai Center			0	2583	0	1	2584		
504008	Mabior Ngor Center			0	609	0	0	609		
504009	Achoro Center			1	1370	0	2	1373		
504010	Mayom Akuak-rel			0	1251	0	2	1253		
504011	Agoor Center			0	1220	0	3	1223		
504012	Majak-Adiim Center			1	805	0	0	806		
504013	Pan-Long Center			0	929	0	0	929		
504014	Wun-giir Center			0	907	0	0	907		
504015	Machar Uguak			2	1063	0	3	1068		
504016	Guangnou Center			0	447	0	1	448		
504017	Wed-wiel Center			0	2006	0	4	2010		
504018	Malith-buol Center/Ameth Center			10	1047	5	24	1086		
504019	Nyamlel Thii Center			1	1325	1	0	1327		
504020	Amothic Center			0	1180	0	0	1180		
504021	Nyamleldit Center			3	2210	6	1	2220		
504022	Aguat Center			0	1274	2	3	1279		
504023	Maker Amuk			2	607	0	9	618		
504024	Mareng Akuar			1	597	0	0	598		
504025	Makercimel Center			0	653	0	0	653		
504026	Maduany Center			2	1776	0	1	1779		
504027	Nyinbuoli Center			0	1720	1	1	1722		
504028	Maluil Akong Center			1	1015	0	1	1017		
504029	Achana Center			0	559	0	0	559		
504030	Langic Center			0	891	0	3	894		
504031	Chumic Center			0	581	0	0	581		

State	County	RC Code	Referendum Center Name	Unity	Secession	Blank	Invalid	Votes Cast		
Northern Bahr El	Aweil West	504032	Amat-nyang	2	687	0	4	693		
		504033	Akeuic Center	0	1235	0	0	1235		
		504034	Akuak Ngap Center	0	1793	0	1	1794		
		504035	Malou Center	0	1139	1	0	1140		
		504036	Udhum Center	0	1911	0	0	1911		
		504037	Ben Ben Center	0	710	0	1	711		
		504038	Rumtit	0	833	0	0	833		
		504039	Auluic Center	0	1066	1	0	1067		
		504040	Lolkou Center	0	328	0	0	328		
		504041	Makerajuet Center	0	231	0	0	231		
		504042	Magar Center	0	355	3	1	359		
		504043	Guem Center	0	400	0	1	401		
		504044	Rual Ngol Center	0	371	0	1	372		
		504045	Lueth Abur	0	461	0	0	461		
		504046	Mariam Center	0	766	0	0	766		
		504047	Riang-Angon	0	778	0	0	778		
		504048	Kuhnnyrac (Kuech Rach)	0	742	0	1	743		
		504049	Amothic	0	370	0	0	370		
		504050	Majakbaai	0	2344	0	3	2347		
		504051	Manyiel	0	1770	0	0	1770		
		504052	Mayom Angok	0	1952	0	0	1952		
		504053	Jorbioch	0	920	0	0	920		
		504054	Majokdengdit	0	608	0	4	612		
		504055	What Nyang	0	638	1	2	641		
		504056	Ariathdit Centre	3	1991	0	6	2000		
		504057	Zirah Center	1	1384	2	3	1390		
		504058	Newsite Center	3	1158	6	3	1170		
		504059	Aweil National Center	4	2317	0	0	2321		
		504060	Salva Kiir Center	0	2128	0	1	2129		
		504061	Sikk Hadit Center	1	3100	0	1	3102		
		504062	Aweil Town Central Center	0	2551	0	0	2551		
		504063	Naivasha Center	1	1208	0	1	1210		
		504064	Maderia center	14	1994	2	17	2027		
		504065	Naivasha West Center	6	1458	1	3	1468		
		504066	BulukCenter	1	1998	0	0	1999		
		504067	Maper Akot Center	0	1678	1	1	1680		
		504068	Makuec-Awiit center	3	1634	1	5	1643		
		504069	Maper South Center	2	960	0	2	964		
		504070	Ayat Toich Center	2	982	0	5	989		
		504071	Maper East Center	3	1834	0	1	1838		
		504072	Maper Akot Headquarters Center	0	3373	0	10	3383		
		504073	Yieth Aluk Center	1	1465	0	0	1466		
		504074	Mathiang West Center	4	1189	0	1	1194		
		504075	Mathiang East Center	34	1834	2	6	1876		
		504076	Wun - Liet	0	1056	0	0	1056		
		Aweil West Total				109	93288	41	145	93583

State	County	RC Code	Referendum Center Name	Unity	Secession	Blank	Invalid	Votes Cast
Northern Bahr El Ghazal Total				234	381141	148	526	382049
Unity	Abiemnhom	302001	Panyang (A)	1	496	3	1	501
		302002	Panyang (B)	4	668	0	1	673
		302003	Panyang (C)	0	435	0	0	435
		302004	Pathiuw	2	669	1	0	672
		302005	Manjoga	4	493	1	2	500
		302006	Magok	0	580	0	1	581
		302007	Bangbang	2	593	0	0	595
		302008	Awarpiny (A)	1	347	1	0	349
		302009	Awarpiny (B)	4	772	2	4	782
		302010	Abiemnhom	0	772	2	1	775
	Abiemnhom Total			18	5825	10	10	5863
	Guit	305001	Rubkona Prison Center	0	1990	0	3	1993
		305002	Tharwang	0	2790	0	0	2790
		305003	Kuerguine	0	1950	0	10	1960
		305004	Thoan 1	0	1995	0	4	1999
		305005	Thoan 2	1	1950	13	1	1965
		305006	Dhorbor	0	1978	0	0	1978
		305007	Kuerlatjor	0	1979	0	2	1981
		305008	Nyakier Guit	0	1997	0	0	1997
		305009	Burbur	0	1993	0	0	1993
		305010	Thorgow	0	1990	0	0	1990
		305011	Kogak	0	1968	0	1	1969
		305012	Jiath	0	1997	0	0	1997
		305013	Dengbow	0	1979	0	1	1980
		305014	Kuerbona 1	0	3978	0	0	3978
		305015	Kuerbona 2	0	1991	0	1	1992
		305016	Dhoreng Centre	0	2181	0	2	2183
		305017	Wanglieth	0	2009	0	0	2009
		305018	Wicruop	0	2001	0	0	2001
		305019	Kuerguenei Primary School	0	2071	0	1	2072
		305020	Kuanyrow	0	1987	0	0	1987
		305021	Tharkuer	0	1998	0	0	1998
		305022	Lathtang	0	2809	0	3	2812
		305023	Nying	0	2186	2	1	2189
		305024	Burpiny	0	1975	0	0	1975
		305025	Guit 1	0	2008	0	2	2010
		305026	Guit 2	0	2013	0	2	2015
		305027	Guit 3	0	1985	0	2	1987
		305028	Guit 4	0	1865	0	0	1865
		305029	Old Guit	0	1999	0	0	1999
		305030	Wicluak	0	1995	0	0	1995
		305031	Kuach	0	2127	0	1	2128
		305032	Kuerkuol	0	2266	0	0	2266
		305033	Dandok	0	2193	0	3	2196

State	County	RC Code	Referendum Center Name	Unity	Secession	Blank	Invalid	Votes Cast	
Unity	Guit	305034	Khat	0	2196	0	0	2196	
		305035	Duar 1	0	2098	0	0	2098	
		305036	Duar 2	1	2991	0	0	2992	
		305037	Duar 3	0	2079	1	0	2080	
		305038	Koatjuoy	1	1991	0	0	1992	
		Guit Total			3	81548	16	40	81607
	Koch	306001	Gang	1	1948	2	0	1951	
		306002	Bang	0	1060	2	8	1070	
		306003	Buoth	0	1254	0	0	1254	
		306004	Pakur	0	863	0	1	864	
		306005	Norbor	0	648	0	0	648	
		306006	Guor	0	426	0	0	426	
		306007	Nyong	0	1300	0	1	1301	
		306008	Mirmir	2	2291	5	1	2299	
		306009	Bieh Kuol	0	623	0	0	623	
		306010	Patit	0	800	0	0	800	
		306011	Buoh	0	713	0	0	713	
		306012	Buaw	0	2790	0	0	2790	
		306013	Bieth	0	397	0	3	400	
		306014	Ghor	0	249	0	0	249	
		306015	Loang	0	1590	0	6	1596	
		306016	Gulkey	0	1270	0	0	1270	
		306017	Guol	0	1160	0	0	1160	
		306018	Kuach Luak	0	734	0	1	735	
		306019	Rier (A)	0	1217	0	0	1217	
		306020	Rier (B)	0	626	0	0	626	
		306021	Toangedol	0	599	0	0	599	
	Koch Total			3	22558	9	21	22591	
Leer	307001	Adok	3	2185	0	0	2188		
	307002	Naah Primary School	0	1186	0	0	1186		
	307003	Padeah	3	5986	4	4	5997		
	307004	Thoruop Gatdor	0	4782	0	3	4785		
	307005	Dindi (Dindin)	0	4957	0	6	4963		
	307006	Thor	0	791	0	1	792		
	307007	Giel Student Club	0	1368	0	10	1378		
	307008	Nyandier Secondary School	0	3963	0	12	3975		
	307009	Guat	0	3377	0	7	3384		
	307010	Tuak	0	791	0	0	791		
	307011	Kaigai	3	2096	0	0	2099		
	307012	Piliny	0	1984	0	2	1986		
	307013	Thornyor	0	1598	0	1	1599		
	307014	Yang	0	3382	0	0	3382		
	307015	Rubchiany	0	1183	0	0	1183		
307016	Leer Primary School	4	4816	7	7	4834			
307017	Payak	0	1569	0	7	1576			
307018	Bow	0	3198	0	2	3200			
307019	Nyony	0	2045	0	0	2045			
307020	Juong	0	1599	0	0	1599			

State	County	RC Code	Referredum Center Name	Unity	Secession	Blank	Invalid	Votes Cast	
Unity	Leer	307021	Mary Joh	2	3380	5	4	3391	
		307022	Pawieny	1	1174	2	3	1180	
		307023	Dhortol	0	1777	2	6	1785	
		307024	Gueny	0	4576	0	3	4579	
		Leer Total			16	63763	20	78	63877
		Mayiendit	308001	Rubcuay Payam	0	3435	0	24	3459
	308002		Rubnor 1	0	2790	0	3	2793	
	308003		Rubnor 2 Centre	1	2816	7	21	2845	
	308004		Tutunyang Clinic	0	2591	0	5	2596	
	308005		Leek	0	3555	0	0	3555	
	308006		Dhoruial	0	2786	0	0	2786	
	308007		Dharnyiet Centre	1	2807	6	2	2816	
	308008		Luom	0	2297	4	2	2303	
	308009		Dablual Centre	0	2878	0	2	2880	
	308010		Thor	1	2319	4	5	2329	
	308011		Dhorleak	0	2346	0	12	2358	
	308012		Thaker Centre	0	2400	3	4	2407	
	308013		Tharjath Bor	0	2719	0	4	2723	
	308014		Kuok Clinic Centre	0	4164	4	1	4169	
	308015		Rieri	0	2589	0	5	2594	
	308016		Buor	0	4183	0	17	4200	
	308017		Nyaang	1	3584	1	1	3587	
	308018		Pantot	0	2539	0	4	2543	
	308019		Kak Clinic	0	2952	1	3	2956	
	308020		Bhoi Primary School	0	1521	0	21	1542	
	308021		Polual Centre	0	1768	0	0	1768	
	308022		Chtochar	1	2149	0	2	2152	
308023	Pabuong		0	1558	0	0	1558		
308024	Malkuer	0	1975	0	2	1977			
308025	Yat Centre	0	2314	0	1	2315			
308026	Mapol Primary School	1	2157	9	8	2175			
	Mayiendit Total			6	69192	39	149	69386	
	Mayom	303001	Bieh Primary School	0	1624	0	3	1627	
303002		Bieh Clinic	0	912	0	0	912		
303003		Tuongtuol	0	780	0	0	780		
303004		Normalok	0	1505	0	1	1506		
303005		Pub Primary School.	0	2125	0	0	2125		
303006		Panhiany	0	1223	0	2	1225		
303007		Rialthiang	0	2749	0	0	2749		
303008		Kueryiek Primary School	0	2286	0	2	2288		
303009		Kuoy	0	2092	0	0	2092		
303010		Buoth	3	1814	1	8	1826		
303011		Keah Chiengmah	2	3007	0	2	3011		
303012		Thakuer	0	1501	0	0	1501		
303013		Kuerbuone Clinic	0	1396	0	0	1396		
303014		Tuocganbal	0	711	0	0	711		
303015		Tuocngina	0	1215	0	3	1218		

State	County	RC Code	Referendum Center Name	Unity	Secession	Blank	Invalid	Votes Cast
Unity	Mayom	303016	Kuerboma Primary School	1	2178	3	2	2184
		303017	Mankien Primary School	0	3167	0	7	3174
		303018	Wanam	0	1988	0	0	1988
		303019	Wangbuor Primary School	0	1798	0	0	1798
		303020	Pibor	0	1460	0	3	1463
		303021	Kernyang	0	1128	0	1	1129
		303022	Turkey	0	1922	0	2	1924
		303023	Ngopkernyang	0	1900	0	0	1900
		303024	Keahkernyang	0	1071	0	5	1076
		303025	Puor	0	1690	0	1	1691
		303026	Leel ciengciik	0	1196	0	13	1209
		303027	Pajang	0	851	0	1	852
		303028	Kualkony	0	437	0	0	437
		303029	Keah Riak	0	2010	0	0	2010
		303030	Wangbieth	0	1211	0	6	1217
		303031	Nyekwawni	0	1234	0	0	1234
		303032	Riak Primary School.	0	1499	0	0	1499
		303033	Riak Headquarter	0	1996	0	0	1996
		303034	Riak Clinic	0	1008	0	2	1010
		303035	Chotchara	0	2164	16	1	2181
		303036	Nyoat Riak	2	635	0	0	637
		303037	Ruathnyibol Primary School.	0	1591	0	0	1591
		303038	Mangar	0	1200	0	0	1200
		303039	Norjuoi	0	997	0	0	997
		303040	Ngop Primary School	0	767	0	0	767
		303041	Toi	0	1982	0	0	1982
		303042	Chotjiok	0	1077	6	4	1087
		303043	Lare	0	1353	0	2	1355
		303044	Nyoat	0	1524	0	17	1541
		303045	Ruothnyibol Clinic	0	1473	0	1	1474
		303046	Wangkei Primary School	0	2400	0	0	2400
		303047	Waak	0	686	0	1	687
		303048	Thargena	0	1350	0	0	1350
		303049	Paluang	0	936	0	0	936
		303050	Wathoak	0	1219	0	0	1219
303051	Chotjak	0	1202	0	6	1208		
303052	Wichruop	0	1048	0	0	1048		
303053	Wichok	0	964	0	2	966		
303054	Lothjuad	0	980	0	0	980		
	Mayom Total			8	80232	26	98	80364
	Panyijiar							
		309001	Nyal Primary School	0	4370	0	0	4370
		309002	Nyadoang	0	1984	0	4	1988
		309003	Tiam	0	1590	0	2	1592
		309004	Canynhial	0	1928	0	1	1929
		309005	Maluak	0	1613	0	2	1615
		309006	Paliay	1	1797	2	0	1800
		309007	Kol	0	2315	0	0	2315

State	County	RC Code	Referendum Center Name	Unity	Secession	Blank	Invalid	Votes Cast		
Unity	Panyijiar	309008	Machar	0	1998	0	0	1998		
		309009	Chuk/Panyijiar	0	2171	5	0	2176		
		309010	Jiech	0	1980	0	0	1980		
		309011	Laidit Center	0	1997	0	1	1998		
		309012	Thor Wuom	0	1999	0	0	1999		
		309013	Gangliel	0	3353	0	3	3356		
		309014	Pacnjoak	0	1995	0	0	1995		
		309015	Dakom	0	1995	0	3	1998		
		309016	Pakam	0	1999	0	0	1999		
		309017	Pachak	0	1994	0	2	1996		
		309018	Morgok	0	1976	0	1	1977		
		309019	Pariel	0	1992	0	0	1992		
		309020	Pachar	0	3194	0	4	3198		
		309021	Tap	0	2198	1	1	2200		
			Panyijiar Total			1	46438	8	24	46471
		Pariang		301001	Jamajan / Alel	0	1992	0	0	1992
				301002	Mankuo Center	0	1506	0	0	1506
				301003	Akemel	0	1662	0	0	1662
				301004	Adiey	0	1204	0	1	1205
				301005	Pathai Local Building	0	1420	0	0	1420
				301006	Awuch Local Building	0	1198	0	1	1199
301007	Labang			0	1932	0	1	1933		
301008	Akok			0	1826	0	1	1827		
301009	Alual			0	1996	0	0	1996		
301010	Nyokjak			0	1332	0	0	1332		
301011	Ngelbule Local Building			0	1606	0	1	1607		
301012	Ageet Center			0	1395	0	0	1395		
301013	Akot A			0	1266	0	1	1267		
301014	Aloch Local Building			0	1363	0	0	1363		
301015	Lele			0	1678	0	0	1678		
301016	Bhal (A) Referendum Center			0	1570	0	1	1571		
301017	Burdeng			0	1990	0	1	1991		
301018	Aliap			0	1189	0	0	1189		
301019	Bieu			0	1928	0	2	1930		
301020	Mach / Payuor			0	1816	0	0	1816		
301021	Akemel			0	2500	0	0	2500		
301022	Akot (B)			6	1586	13	14	1619		
301023	Bhal (B)			0	1170	0	0	1170		
301024	Wunkur			0	1997	0	0	1997		
301025	Ling			0	1910	0	0	1910		
301026	Jau east			0	702	0	0	702		
301027	Panthur			0	1722	0	0	1722		
301028	Nyaweng			0	1287	0	1	1288		
301029	Tajiel			0	1852	0	0	1852		
301030	Jau West			2	690	0	3	695		
301031	Alilang			0	1660	0	1	1661		
301032	Aliny Bongki Center			0	1590	0	1	1591		

State	County	RC Code	Referendum Center Name	Unity	Secession	Blank	Invalid	Votes Cast		
Unity	Pariang	301033	Tor	0	1673	1	2	1676		
		301034	Panyang (B)	0	1772	0	9	1781		
		301035	Dakuach	0	1090	0	0	1090		
		301036	Panyang (A)	0	1726	0	0	1726		
		301037	Yaer Center	0	587	0	1	588		
		301038	Panrieng Youth Center	1	1489	0	0	1490		
		301039	Guengdalath (A)	0	995	0	0	995		
		301040	Guengdalath (B)	0	1021	2	0	1023		
		301041	Manguer (A)	0	1049	0	1	1050		
		301042	Nyongrial	0	1006	0	0	1006		
		301043	Wunlith (A)	1	1194	0	5	1200		
		301044	Kong	0	1292	0	0	1292		
		301045	Kumago	0	1061	0	0	1061		
		301046	Managuer (B)	0	1437	0	6	1443		
		301047	Panrieng Secondary School	1	1983	0	2	1986		
		301048	Wunlith (B)	0	1405	6	0	1411		
		301049	Nyiel	0	1110	0	0	1110		
			Pariang Total			11	72425	22	56	72514
			Rubkona							
				304001	Bentiu (1) Secondary School	0	2121	0	1	2122
				304002	Engaze/Kordapdap	3	3700	2	0	3705
				304003	Biemruok / Suk-shabi	5	5526	7	0	5538
				304004	Dar-elsalaam	0	1859	0	0	1859
				304005	Budang Primary School	0	831	0	0	831
				304006	Rotriak/Unity	0	1203	0	0	1203
				304007	Norlamwel	0	858	0	0	858
				304008	Kaljak	0	488	0	0	488
				304009	Ngop	0	868	0	0	868
				304010	Manwalbar	0	1006	1	0	1007
		304011	Tuarkiel/Wak/Rier	0	1215	0	1	1216		
		304012	Chanlual-Chotjok	0	1361	0	1	1362		
		304013	Rubnyegai	0	414	0	0	414		
		304014	Riaideng	0	946	0	0	946		
		304015	Tongadol-Kurchala	1	929	0	1	931		
		304016	Guei-wangrial	0	1318	0	0	1318		
		304017	Barmalual Nyieng	0	358	0	0	358		
		304018	Gizera	0	425	0	0	425		
		304019	Buaw-Nor	1	283	0	0	284		
		304020	Juac-paranga	0	714	0	0	714		
		304021	Kilo talati	4	1065	0	0	1069		
		304022	Wangnyang	0	821	0	0	821		
		304023	Rubkona Secondary School	0	2289	0	2	2291		
		304024	Rubkona 1	1	2986	0	7	2994		
		304025	Rubkona 2	0	3071	0	2	3073		
		304026	Chanlual-Youanyang	0	953	0	1	954		
		304027	Dhorka	0	646	0	0	646		
		304028	Bentiu (2) Secondary School	2	1122	2	1	1127		
		304029	Panhiany	0	652	0	0	652		

State	County	RC Code	Referendum Center Name	Unity	Secession	Blank	Invalid	Votes Cast	
Unity	Rubkona	304030	Tuet	0	456	0	0	456	
		304031	Bilnyang-Kalabalek	3	3423	1	4	3431	
		304032	Dere A & B	1	2518	2	0	2521	
		304033	Mangual Local Building	0	451	0	0	451	
		304034	Nhialdiu Primary School	1	2390	1	0	2392	
		304035	Thiet and Kalker	0	608	0	0	608	
		304036	Touchluak Buaw	0	1513	0	0	1513	
		304037	Chotchara and Mathiang	1	979	0	0	980	
		304038	Waathhjok/Buoytong	0	466	0	0	466	
		304039	Jaath	0	934	0	0	934	
		304040	Dhorbor	0	430	0	0	430	
		304041	Parkur Ding Ding	1	1012	0	1	1014	
		304042	Manlual/Yocyouc	0	276	0	0	276	
		304043	Unity State Prison	0	12	0	0	12	
			Rubkona Total			24	55496	16	22
Unity Total				90	497477	166	498	498231	
Upper Nile	Akoka	113001	Akoka Basic school	0	2399	0	0	2399	
		113002	Rom Basic school	0	1318	0	0	1318	
		113003	Benythiand Basic School	0	1828	0	4	1832	
		113004	Akotweng Chief's Compound	0	605	0	0	605	
		Akoka Total			0	6150	0	4	6154
	Baliet	110001	Gelachol Basic School	0	702	0	0	702	
		110002	Abwong Basic School	0	1213	0	0	1213	
		110003	Wunbut's Chief Compound	0	437	0	0	437	
		110004	Adong Basic School	0	2233	0	0	2233	
		110005	Wunarial Chief's Compound	0	339	0	0	339	
		110006	Baliet School	0	2115	0	0	2115	
		110007	Dut Chief's Compound	0	349	0	0	349	
		110008	Riangnom Basic School	0	617	0	0	617	
		110009	Kokpiot Basic School	0	1404	0	0	1404	
		110010	Pateny Center	0	366	0	0	366	
	Baliet Total			0	9775	0	0	9775	
Fashoda	103001	Detuk Basic School	5	992	0	2	999		
	103002	Atar Basic School	0	480	0	0	480		
	103003	Kalagang - Chief's Space	1	859	0	0	860		
	103004	Achak Basic School	11	909	0	1	921		
	103005	Bol Basic School	0	848	0	0	848		
	103006	Lul Basic School	3	1182	0	2	1187		
	103007	Nyiger Basic School	2	1834	2	2	1840		
	103008	Ausgofia Basic School	8	3198	12	1	3219		
	Fashoda Total			30	10302	14	8	10354	
Longechuk	108001	Malual Basic School	0	2132	0	0	2132		
	108002	Boriak Chief's Compound	0	1338	0	0	1338		
	108003	Malow Basic School	0	2400	0	0	2400		
	108004	Dajo Hospital	1	1997	0	2	2000		

State	County	RC Code	Referendum Center Name	Unity	Secession	Blank	Invalid	Votes Cast		
Upper Nile	Longechuk	108005	Pachim chief Compound	0	1728	0	0	1728		
		108006	Mayase Basic school	0	1584	0	0	1584		
		108007	Jangook PHCU Compound	0	1997	0	1	1998		
		108008	Wunkir Chief Compound	0	1997	0	0	1997		
		108009	Banyjiel church	0	1989	0	0	1989		
		108010	Guelguk Basic School	0	1823	0	0	1823		
		108011	Mangok Chief Compound	0	1985	0	0	1985		
		108012	Chotbora PHCU Compound	0	2398	0	0	2398		
		108013	Udier Basic School	0	2194	0	0	2194		
		108014	Gier Chief Compound	0	2200	0	0	2200		
		108015	Gambella Chief Compound	0	1785	0	0	1785		
		108016	Pamach Longechuk	0	2797	0	0	2797		
		108017	Bel-wang Basic School	0	2194	0	0	2194		
		108018	Mabor Chief Compound	0	1795	0	0	1795		
		108019	Mathiang Health Center	0	2394	0	0	2394		
		108020	Pechweng Chief Compound	0	1999	0	0	1999		
			Longechuk Total			1	40726	0	3	40730
			Maba	105001	Buny Basic School	49	2899	10	2	2960
				105002	Banaskoum Basic School	6	1256	0	3	1265
				105003	Gasmalla Basic School	0	2293	0	0	2293
		105004	Liaka Training Center	0	1493	0	2	1495		
		105005	Dangaj Basic School	1	1303	0	0	1304		
		105006	Liang Basic School	0	1980	0	0	1980		
		105007	Zinc Health Center	0	1670	0	0	1670		
		105008	Nila Health Center	1	1351	0	2	1354		
		105009	New Guffa Health Center	10	2981	0	4	2995		
		105010	Pyenkaji Basic School	0	535	0	0	535		
		105011	Jamam Basic School	5	2680	0	6	2691		
		105012	Zurura Chief Compound	10	1413	24	16	1463		
	Maba Total			82	21854	34	35	22005		
	Maiwut	106001	Maiwut Town Centre	0	1684	0	0	1684		
		106002	Riangrap Chief's Compound	0	864	0	0	864		
		106003	Ulung Payam Compound	0	2000	0	0	2000		
		106004	Tuel Church (Ulung Two)	0	1960	0	0	1960		
		106005	Key Centre	0	2000	0	0	2000		
		106006	Jotoma Payam Compound	0	1998	0	0	1998		
		106007	Kuey Wech Tuor (Jotome Two)	0	1997	0	0	1997		
		106008	Kigle Payam Compound	0	626	0	0	626		
		106009	Nguerkey Church (Wankey)	0	255	0	0	255		
		106010	Palang Church Compound	0	695	0	0	695		
		106011	Wech Gatluak Riek	0	2012	0	0	2012		
		106012	Palang Church Compound	0	1852	0	0	1852		
		106013	Gacjal Chegkot (Maleck Two)	0	1598	0	0	1598		
		106014	Machar Chief's Compound	0	1984	0	2	1986		
		106015	Kurek Chief's Compound	0	2000	0	0	2000		
		106016	Pagak Payam Compound	0	1995	0	0	1995		

State	County	RC Code	Referendum Center Name	Unity	Secession	Blank	Invalid	Votes Cast		
Upper Nile	Maiwut	106017	Lerping Basic School (Jikow Church)	0	2000	0	0	2000		
		106018	Jikow Church	0	1999	0	0	1999		
		106019	Juur Chief's Compound (Orieng)	0	1997	0	0	1997		
		106020	DengJuur Chief's Compound	0	2000	0	0	2000		
		106021	Turuw Payam Compound	0	2000	0	0	2000		
		106022	Lol Nyang Basic School	0	1994	0	0	1994		
		106023	Nyopman Koat Chief's Compound (Njang)	0	1994	0	0	1994		
		106024	Biyien Chief's Compound	0	2000	0	0	2000		
		106025	Jeruselem Church (Kuey Centre Two)	0	2200	0	0	2200		
		106026	Pinydit Centre	0	1471	0	0	1471		
		106027	Nyang Chief's Compound	0	1983	0	0	1983		
		106028	Bura Kuey Chief's Compound	0	1999	0	0	1999		
		106029	Wichdouk	0	2000	0	0	2000		
		106030	Jizira Church (Miding)	0	1998	0	0	1998		
		106031	Piluai Chief's Compound	0	2199	0	0	2199		
		106032	Punythor Basic School	0	2196	0	0	2196		
			Maiwut Total			0	57550	0	2	57552
			Malakal	111001	Shwon Eldinea Basic School	10	2336	12	3	2361
				111002	Teacher Training Institute Muderia	10	2259	9	10	2288
				111003	Sudan Council of Churches	41	4986	28	24	5079
				111004	Shaab Girl's Basic School	20	2470	5	32	2527
				111005	Leilo-Owjak-Owe	8	1561	0	2	1571
				111006	Thwoar Bander Boys Basic School	48	3497	23	1	3569
				111007	Hai Elsalam Basic School	10	2599	0	4	2613
				111008	Lukat Boys Basic School	23	1823	3	3	1852
				111009	Lukat Catholic Church I	14	1943	2	2	1961
				111010	Shown El Dinia	41	2799	15	8	2863
				111011	Assosa Girls Secondary School	7	2087	6	5	2105
				111012	PSC (A)	7	4262	1	11	4281
				111013	Dar El Sala Basic School	18	2371	1	5	2395
				111014	Catholic Church Centre	16	2664	7	4	2691
				111015	War Child Centre	26	2900	6	7	2939
111016	Hai Tanmia Social Club			4	2359	0	2	2365		
111017	East Police Station			54	2790	4	6	2854		
111018	Union Workers Centre			224	2389	20	26	2659		
111019	Ditang Basic School			11	555	0	4	570		
111020	Pamath Basic School			0	520	0	0	520		
111021	Wau Basic School			2	1252	0	4	1258		
111022	Padied Basic School			1	329	0	2	332		
111023	Catholic Church			1	406	0	0	407		
111024	Thowra Malakal			56	2614	5	11	2686		

State	County	RC Code	Referredum Center Name	Unity	Secession	Blank	Invalid	Votes Cast	
Upper Nile	Malakal	111025	Bam Social Welfer Center	15	2005	4	5	2029	
		111026	Makal Shiluk	0	913	0	4	917	
		111027	Prison Center	1	316	0	4	321	
	Malakal Total				668	57005	151	189	58013
	Manyo	102001	Athidwoi Basic School	6	572	3	2	583	
		102002	Nyileac Basic School	0	381	0	0	381	
		102003	Delal Jak Basic School	1	605	0	2	608	
		102004	Akorwa	0	120	0	0	120	
		102005	Basic	3	814	0	8	825	
		102006	Education Office Kaka	2	1278	0	2	1282	
		102007	Sido School Kaka	6	573	5	1	585	
		102008	Chief's Compound - Kaka Adur	2	394	1	7	404	
		102009	Thurguang Basic School	0	1207	0	0	1207	
		102010	Ayat Basic School	0	302	0	0	302	
		102011	Wad Kona	7	1789	0	19	1815	
		102012	Forth Class Area Basic School	16	1669	4	4	1693	
		102013	Fayin	0	420	0	1	421	
102014		Omar Basic School	3	671	3	1	678		
102015	Kwek Basic School	27	389	1	0	417			
102016	Kid Gwang Basic School	4	1030	0	6	1040			
Manyo Total				77	12214	17	53	12361	
Melut	104001	New Sudan Basic school	10	3386	5	0	3401		
	104002	Mulut Secondary School	7	2454	7	0	2468		
	104003	Paluj Basic School	2	3569	0	1	3572		
	104004	Galdora Basic school	0	1277	0	0	1277		
	104005	New Paloch Basic School	0	827	0	0	827		
	104006	Thiangrial Basic school	0	455	0	0	455		
	104007	Athieng Basic School	0	733	0	1	734		
	104008	Panomdit Basic School	0	758	0	0	758		
	104009	Pariak Basic School	1	734	0	0	735		
	Melut Total				20	14193	12	2	14227
Nasir	107001	Presbyterian Church Basic School	6	4567	2	0	4575		
	107002	Guen Basic School	0	2180	0	0	2180		
	107003	Dhuorahir Basic School	1	726	0	0	727		
	107004	Wunkier Basic School	5	4800	0	0	4805		
	107005	Nor-Deng Basic School	0	1052	0	0	1052		
	107006	Paduey Health Center	0	612	0	0	612		
	107007	Dingkar Basic School	0	1166	0	0	1166		
	107008	Mear One Basic School	0	633	0	0	633		
	107009	Koat One Basic School	0	1732	0	0	1732		
	107010	Kiech Kuon Basic School	0	674	0	0	674		
	107011	Dhek-Deek One Church Compound	0	836	0	0	836		
	107012	Lony-Lok Health Center	0	525	0	0	525		

State	County	RC Code	Referendum Center Name	Unity	Secession	Blank	Invalid	Votes Cast
Upper Nile	Nasir	107013	Dichin Chief's Compound	0	286	0	0	286
		107014	Roam Basic School	0	756	0	0	756
		107015	Gai-Reang One Basic School	0	496	0	2	498
		107016	Weath One Chief's Compound	0	772	0	1	773
		107017	Pior-Jack Chief's Compound	0	335	0	0	335
		107018	Ngueny Chie Yiech Presbyterian Church	0	780	0	0	780
		107019	Kuak-Piny Basic School	0	269	0	0	269
		107020	Kiech Kuon Three Church Compound	0	834	0	0	834
		107021	Guem Nom Chief's Compound	0	426	0	0	426
		107022	Nyekime Presbyterian Church Compound	0	1027	0	0	1027
		107023	Tuel Presbyterian Church Compound	0	493	0	0	493
		107024	Jikmir Basic School	0	951	0	0	951
		107025	Wech Kuach Basic School	0	719	0	0	719
		107026	Torpuot Basic School	0	1052	0	0	1052
		107027	Kier Wan Basic School	0	946	0	0	946
		107028	Thang Kol Church Compound	0	274	0	0	274
		107029	Madeng Basic School	0	1809	2	5	1816
		107030	Kuereng-Ke Basic School	0	1913	0	3	1916
		107031	Kopuot Basic School	0	495	0	0	495
		107032	Malek Presbyterian Church Compound	0	782	0	0	782
		107033	Nyariew Presbyterian Church Compound	0	944	0	0	944
		107034	Mading Health Centre	0	710	0	0	710
		107035	Mabor Basic School	0	811	0	0	811
		107036	Chot Chuor Church Compound	0	682	0	0	682
		107037	Bil-Jalok Basic School	0	418	1	1	420
		107038	Wangnyang Buma Compound	0	1146	0	0	1146
		107039	Maker Basic School	0	781	0	0	781
		107040	Gur-Nyang Basic School	0	910	0	0	910
		107041	Bet-Kueth Church Compound	0	500	0	0	500
		107042	Cham-Thong Tak Church Compound	0	1218	0	0	1218
		107043	Wech-Nyot Presbyterian Church Compound	0	996	0	0	996
		107044	Dhat Chief's Compound	0	278	0	0	278
		107045	Kuer-Tuet-Ke Presbyterian Church Compound	0	792	0	0	792
107046	Wanduay Chief's Compound	0	1032	0	0	1032		
	Nasir Total			12	46136	5	12	46165
	Panykang							
		112001	Anagdiar Basic School	0	408	0	1	409
		112002	Dolieb Hill Basic School	3	5209	0	14	5226
		112003	Dhothim Basic School	4	2361	3	8	2376
		112004	Pakang Basic School	0	1397	0	0	1397

State	County	RC Code	Referendum Center Name	Unity	Secession	Blank	Invalid	Votes Cast	
Upper Nile	Panykang	112005	Pakwar Basic School	0	1350	0	9	1359	
		112006	Nyilwak Basic School	0	1077	0	4	1081	
		112007	Nyijwado Basic School	0	441	0	0	441	
		112008	Tonga Basic School	3	3559	2	24	3588	
		112009	Yebwang	0	552	0	1	553	
		Panykang Total			10	16354	5	61	16430
		Renk	101001	Labour Center	2	363	1	0	366
	101002		Payuer	17	1568	2	3	1590	
	101003		Ayubek Center	5	192	5	3	205	
	101004		Wunenyok	3	145	2	2	152	
	101005		Donkem Center	4	469	1	1	475	
	101006		Shumodi Buomditi	11	947	0	0	958	
	101007		Mad Akon	100	1065	17	12	1194	
	101008		Gol Angiy	85	1699	10	7	1801	
	101009		Youpbiech tow	193	1641	4	10	1848	
	101010		Police Resades Center	81	1593	8	16	1698	
	101011		Anombol	2	221	0	2	225	
	101012		Jelehak I	12	1040	2	11	1065	
	101013		Jelehak II	3	639	4	2	648	
	101014		Molbok	6	2297	1	13	2317	
	101015		Banyjang	1	241	0	0	242	
	101016		Majak	4	315	4	2	325	
	101017		Doklay	0	256	2	0	258	
	101018		Nockur	3	3268	1	1	3273	
	101019		Wangayang	17	1228	7	7	1259	
	101020		Chum Aliny	0	1257	0	0	1257	
	101021		Raootha Abnarek	50	2374	21	2	2447	
	101022		Komboni	23	1825	11	2	1861	
	101023		Police Resident	20	2784	5	3	2812	
	101024		Gol Center	34	1790	5	5	1834	
	101025		Wunkiir	33	2325	12	2	2372	
	101026		Kolongok	5	966	6	4	981	
	101027		El gerger	54	1578	9	17	1658	
101028	Yenti		3	958	1	4	966		
101029	Wunecholbol	44	875	0	0	919			
101030	Pamim	5	1069	1	4	1079			
101031	Yinditkor	4	1033	1	1	1039			
101032	Wunthow	91	1060	0	18	1169			
	Renk Total			915	39081	143	154	40293	
	Ulang	109001	Ulang Basic School	0	1351	0	0	1351	
109002		Barmach Payam Basic School	0	602	0	0	602		
109003		Ying	0	1008	0	0	1008		
109004		Waga Payam Basic School	0	408	0	0	408		
109005		Doma Basic School	0	709	0	0	709		
109006		Lony Boma	0	200	0	0	200		
109007		Wechdeng Centre	0	1276	0	0	1276		
109008		Parial	0	798	0	0	798		

State	County	RC Code	Referendum Center Name	Unity	Secession	Blank	Invalid	Votes Cast
Upper Nile	Ulang	109009	Yomding Basic School Center	0	1200	0	0	1200
		109010	Ker Chaat	0	902	0	0	902
		109011	Bimbim	0	640	0	0	640
		109012	Thorwang Basic School	0	1580	0	0	1580
		109013	Porbor Basic School	0	503	0	0	503
		109014	Karmut Basic School	0	917	0	0	917
		109015	Church Compound Toaloary	0	383	0	0	383
		109016	Makak Church Compound	0	262	0	0	262
		109017	Wechtut Basic School	0	592	0	0	592
	Ulang Total			0	13331	0	0	13331
Upper Nile Total				1815	344671	381	523	347390
Warrap	Gogrial East	403001	Haljak	0	575	0	0	575
		403002	Mayen-Jur	0	996	0	0	996
		403003	Awutwut	0	1115	0	0	1115
		403004	Wuot Awe	0	777	0	0	777
		403005	Thuryour	0	490	0	0	490
		403006	Mayom (Auttwut)	0	1704	2	0	1706
		403007	Maker	0	300	0	0	300
		403008	Kual Kou	0	1912	0	0	1912
		403009	Ajogo	0	2159	0	0	2159
		403010	Kong Long	0	1949	0	0	1949
		403011	Guem Malual	0	1527	0	0	1527
		403012	Mangol	0	2289	0	0	2289
		403013	Thur-Maker	0	1583	0	1	1584
		403014	Mayom Col	0	1401	0	0	1401
		403015	Apiath	0	612	0	1	613
		403016	Panthou	0	997	0	0	997
		403017	Aker Abuok	0	1025	4	1	1030
		403018	Lietnhom	0	2310	0	1	2311
		403019	Panhom Aker	0	565	0	0	565
		403020	Thuramuom	0	454	0	3	457
		403021	Maliai	0	1860	0	0	1860
		403022	Bulic	0	831	0	0	831
		403023	Yar-Achot	0	745	0	0	745
		403024	Ruot Agoth	0	672	0	0	672
		403025	Panacier	0	1578	0	1	1579
		403026	Pinydit	0	947	0	0	947
		403027	Lietcham	0	1070	0	0	1070
		403028	Agany	0	712	0	0	712
		403029	Tarweng	0	1394	0	2	1396
		403030	Patei	0	579	0	0	579
		403031	Meer Thiik Ngapagok	0	2061	0	2	2063
		403032	Wun Lit	0	794	0	0	794
		403033	Malual Kuel	0	1045	0	2	1047
		403034	Angernger	0	1223	0	3	1226
		403035	Bong Adoor	0	1046	0	0	1046

State	County	RC Code	Referredum Center Name	Unity	Secession	Blank	Invalid	Votes Cast	
Warrap	Gogrial East	403036	Athou	0	1176	0	0	1176	
		403037	Mading Biong	0	1170	0	0	1170	
		403038	Mayom Biong	0	2383	4	2	2389	
		403039	Maker Rial	0	970	0	0	970	
		403040	Majook	0	799	0	0	799	
		403041	Mading Ameal	0	1234	0	0	1234	
		403042	Lacdiit	0	933	0	0	933	
		403043	Manyang	0	1226	0	0	1226	
		403044	Wuntim	0	744	0	0	744	
		403045	Akot	0	849	0	0	849	
		403046	Malual Wut	0	777	0	0	777	
		403047	Luonyaker	1	3376	2	1	3380	
		403048	Thongloch	0	657	0	0	657	
		403049	Mapper	0	1642	0	1	1643	
		403050	Jak	0	364	0	0	364	
		403051	Mawut	0	1481	0	1	1482	
		403052	Acot	0	828	0	0	828	
		Gogrial East Total			1	61906	12	22	61941
		Gogrial West							
			402001	Malek Agal	1	1714	0	1	1716
			402002	Lang Agal	0	1119	0	1	1120
			402003	Millo Church	0	2290	0	4	2294
			402004	Adut Bul	0	1598	0	1	1599
			402005	Akon	1	1302	0	4	1307
			402006	Ajuajua	0	1347	0	0	1347
			402007	Majak Gol Achol	0	1489	0	0	1489
			402008	Peth Awan	0	1204	0	0	1204
			402009	Bulic	1	1262	0	0	1263
			402010	Ameth Wol (Mawen Bol Center)	0	1741	0	1	1742
			402011	Mayen Pajok	0	2212	0	1	2213
		402012	Mading Center	0	975	0	4	979	
		402013	Mirial Makual	0	1822	0	5	1827	
		402014	Mabil Center	0	2392	0	2	2394	
		402015	Ariang Awan Ayien	0	1323	0	0	1323	
		402016	Madol	0	663	0	0	663	
		402017	Panabei	0	1156	0	2	1158	
		402018	Magak Achibut	0	2295	0	1	2296	
		402019	Wunbut	0	1181	0	0	1181	
		402020	Mabior Kot	4	1186	1	2	1193	
		402021	Kuel	0	929	0	1	930	
		402022	Lueth-Wel	1	986	0	0	987	
		402023	Adeer	0	1107	0	1	1108	
		402024	Panliet Center	0	2377	0	3	2380	
		402025	Mayom Katadue	1	2301	4	5	2311	
		402026	Malek Ngok	0	1787	0	0	1787	
		402027	Mabior Wun	0	1077	0	0	1077	

State	County	RC Code	Referendum Center Name	Unity	Secession	Blank	Invalid	Votes Cast
Warrap	Gogrial	402028	Mankuac	1	2297	2	7	2307
		402029	Thondoor	1	941	0	0	942
		402030	Makuach Pagong	0	1437	0	0	1437
		402031	Mabior Pagong	0	865	0	1	866
		402032	Ngabathia	7	2579	0	2	2588
		402033	Gaikou	0	762	0	0	762
		402034	Majok - Mala	0	2598	0	2	2600
		402035	Alek Center	1	3191	0	0	3192
		402036	Amoth	2	896	0	2	900
		402037	Bul Deng Kuek	0	1274	0	0	1274
		402038	Ameth Boma	0	1395	0	1	1396
		402039	Kuracie	0	967	0	0	967
		402040	Kuruech Center	0	951	0	2	953
		402041	Atukkuel-Alek South	4	1113	1	3	1121
		402042	Mathiang Thel	0	1036	0	0	1036
		402043	Makuei Pan Apiny	0	514	0	2	516
		402044	Nyok-Thiang	0	1341	0	0	1341
		402045	Keet	0	2060	0	0	2060
		402046	Mayom Wundong	2	2185	0	8	2195
		402047	Majook Awan	0	1930	0	1	1931
		402048	Gokrial Center	5	3702	0	3	3710
		402049	Mandeng	0	1140	0	0	1140
		402050	Maluil Ajak	0	1528	0	0	1528
		402051	Mayom Ajak	0	1725	0	1	1726
		402052	Mading Wuny	8	2512	2	21	2543
		402053	Malual Angui But	0	537	0	5	542
		402054	Nyiel Kou	0	1280	0	2	1282
		402055	Wun Cum	0	565	0	0	565
		402056	Freedom Square	11	4673	10	8	4702
		402057	Kuajok Secondary School	4	3200	0	5	3209
		402058	Hong Jong	1	3044	0	1	3046
		402059	Wartit	2	2823	0	2	2827
		402060	Kuac North Payam	0	2690	4	7	2701
		402061	Angui Center	6	2315	0	6	2327
		402062	Malual Monyjoc	0	1267	0	0	1267
402063	Mangar Kuac	6	1375	6	8	1395		
402064	Lukluk	1	1978	0	4	1983		
402065	Mibior	0	786	1	0	787		
402066	Ajiep	0	2430	0	1	2431		
402067	Mayen Tiap Tiap	0	1857	0	3	1860		
402068	Akac	0	934	0	0	934		
402069	Karic	0	2455	0	2	2457		
402070	Wunkueldit	0	1440	0	0	1440		
402071	Mabior Atuot	0	1636	0	0	1636		
402072	Baai-Nhom	3	1038	0	0	1041		
402073	Kueer / Pan-Tit	1	1530	0	1	1532		
402074	Maluil-Tiit	0	1264	0	0	1264		
402075	Thurngor	0	1964	0	1	1965		

State	County	RC Code	Referredum Center Name	Unity	Secession	Blank	Invalid	Votes Cast
Warrap	Gogrial	402076	Weel	0	997	8	2	1007
		402077	Gogrial West Prison Center	0	94	0	0	94
	Gogrial			75	125946	39	153	126213
	West Total							
	Tonj East							
		405001	Acuuk	0	517	0	0	517
		405002	Ngapagok	0	2246	0	1	2247
		405003	Mider Akook	0	838	0	0	838
		405004	Riangdiar Tonj East	0	734	0	0	734
		405005	Malual Cum	0	1525	0	0	1525
		405006	Kacuat	0	1988	0	5	1993
		405007	Adeet	0	623	0	0	623
		405008	Majur Thiik/ Pabuor	0	943	0	0	943
		405009	Buut	1	645	0	0	646
		405010	Wunriong	2	801	0	4	807
		405011	Ngapaneet	0	1221	0	0	1221
		405012	Makuach	0	808	0	1	809
		405013	Maliap centre	0	543	0	0	543
		405014	Ayok	0	503	1	0	504
		405015	Mapara	0	1240	0	0	1240
		405016	Alongjoth	0	856	0	0	856
		405017	Adau-Wal	0	370	0	0	370
		405018	Panhomcieth	0	654	0	0	654
		405019	Payii	0	863	0	2	865
		405020	Ayik	0	1243	0	1	1244
		405021	Aleel	1	1417	0	1	1419
		405022	Anyijong	0	909	0	0	909
		405023	Wunlit-tonj-east	0	1451	0	6	1457
		405024	Panhomcieth	0	644	0	0	644
		405025	Mayen Adoor	0	1656	0	3	1659
		405026	Ageer-bac	1	935	0	0	936
		405027	Pagak	0	1217	0	1	1218
		405028	Alatiep	0	979	1	0	980
		405029	Palam	0	939	1	7	947
		405030	Rumakony-TEC	0	746	0	0	746
		405031	Meer Thiik Ngapagok Payam	0	854	0	0	854
		405032	Angac-TEC	0	941	0	0	941
		405033	Buldit	0	658	0	0	658
		405034	Paweng	0	704	0	0	704
		405035	Juolgok	0	796	0	1	797
		405036	Kuelcuk	0	731	0	0	731
		405037	Pagor	0	1194	0	0	1194
		405038	Abii	0	358	0	0	358
		405039	Potakou	0	925	2	1	928
		405040	Pan-nhial	0	1672	0	0	1672
		405041	Ngel-mar	0	762	0	0	762
		405042	Tuerangot	0	1411	0	0	1411
		405043	Wuncum	0	870	0	0	870
		405044	Romic Abuong	0	1085	0	0	1085

State	County	RC Code	Referendum Center Name	Unity	Secession	Blank	Invalid	Votes Cast	
Warrap	Tonj East	405045	Paliang	0	1385	0	5	1390	
		405046	Romic Center	1	1752	0	0	1753	
		405047	Abior	0	1160	0	0	1160	
		405048	Rumabuth	3	1455	5	5	1468	
		405049	Wunkei Ariau	0	465	0	0	465	
		405050	Wuncuei	0	555	0	0	555	
		405051	Palal	0	1851	0	0	1851	
		405052	Achiengereu	0	1277	0	2	1279	
		405053	Akier	0	1622	0	4	1626	
		405054	Mayenramjuong	0	1482	0	2	1484	
		405055	Payuel	0	1087	0	1	1088	
		405056	Wuncuei Center	0	1089	0	0	1089	
		Tonj East Total			9	58195	10	53	58267
		Tonj North	404001	Alabek	0	2861	5	2	2868
			404002	Mading Juer	0	1129	0	1	1130
			404003	Majak Juer	0	2349	0	0	2349
			404004	Thur Anyaar	0	936	0	0	936
			404005	Malok	0	724	0	0	724
			404006	Marol	2	1215	1	5	1223
			404007	Lang Akut	0	844	0	0	844
			404008	Thonyiek	0	1073	0	1	1074
			404009	Atur Deng Angok	0	1432	0	6	1438
			404010	Akop Center	0	1900	0	2	1902
			404011	Pachaweng	0	810	0	1	811
			404012	Malek	0	720	0	0	720
			404013	Athieng Puol	0	1935	0	0	1935
			404014	Awut	0	1110	0	0	1110
			404015	Bundiir	0	2356	0	0	2356
			404016	Aliek	10	4198	4	24	4236
			404017	Ror Kou	0	1400	0	0	1400
			404018	Wuonakach	0	698	0	0	698
			404019	Abilnyang	0	1001	0	1	1002
			404020	Achier Chok	1	1032	0	1	1034
	404021		Machar Kon	0	838	0	0	838	
	404022		Warrap Center	0	4215	1	3	4219	
	404023	Awuul	0	987	0	1	988		
	404024	Aporlang	0	1672	0	0	1672		
	404025	Kuangoi	0	1198	0	2	1200		
	404026	Awuyir	0	1354	0	0	1354		
	404027	Maper Atok	0	605	0	0	605		
	404028	Pagakdit	0	1766	0	2	1768		
	404029	Thimwien	0	558	0	2	560		
	404030	Marial Lou	0	2244	0	1	2245		
	404031	Gorngok	0	538	0	0	538		
	404032	Adau-Wal	0	1209	1	0	1210		
	404033	Agawe	0	945	0	1	946		
	404034	Poulbar	0	968	0	0	968		

State	County	RC Code	Referendum Center Name	Unity	Secession	Blank	Invalid	Votes Cast		
Warrap	Tonj North	404035	Pankot	0	2510	0	0	2510		
		404036	Manalor Center	0	2016	0	2	2018		
		404037	Akurbiok	3	1415	0	6	1424		
		404038	Amijoung	2	653	0	3	658		
		404039	Faraksika	1	1937	0	3	1941		
		404040	Makuok	1	773	0	0	774		
		404041	Wunmith	0	1083	0	0	1083		
		404042	Manyiel Aken	0	1311	0	0	1311		
		404043	Pabuk Cak	0	2198	0	0	2198		
		404044	Kirrik Center	0	2017	0	0	2017		
		404045	Wunlit Ajak	0	1444	0	0	1444		
		404046	Kirrik Center	0	2151	0	5	2156		
		404047	Acir	0	1523	0	1	1524		
		404048	Pagol	1	1830	1	0	1832		
		404049	Mayen Loc	0	1520	0	0	1520		
		404050	Majok	0	1284	0	0	1284		
		404051	Minyiir	0	703	0	0	703		
		404052	Wartiit	0	715	0	0	715		
		404053	Lur Cuk	1	2367	0	1	2369		
		404054	Rualbet	0	1788	0	0	1788		
		404055	Naiakuem	0	888	0	0	888		
		404056	Kuanyel	0	1103	0	0	1103		
		404057	Manyiel	0	728	0	0	728		
		404058	Wunthiod	0	1095	0	0	1095		
		404059	Akoi	1	884	4	3	892		
			Tonj North Total			23	84756	17	80	84876
			Tonj South	406001	Malual Mouk	0	1595	0	0	1595
				406002	Agugo	0	745	0	1	746
				406003	Mutuba Kharsit (Makuei)	2	1987	5	6	2000
			406004	War-Giir	0	1681	0	2	1683	
			406005	War Kar	2	1803	2	1	1808	
			406006	Madol	2	2472	0	2	2476	
			406007	Abyiei Chok	0	876	0	0	876	
		406008	Kuauja	0	1400	0	0	1400		
		406009	Tonj center	0	2764	0	0	2764		
		406010	Chuei Chok	0	2167	0	0	2167		
		406011	Adama	0	2152	0	0	2152		
		406012	Alic	0	1546	0	5	1551		
		406013	Ayigak	0	1799	0	1	1800		
		406014	Ameth Chok	0	1524	0	0	1524		
		406015	Pawel	0	1853	0	0	1853		
		406016	Tarweng	0	2156	0	0	2156		
		406017	Mabior Yar	0	2400	0	0	2400		
		406018	Ayuath	0	1289	0	0	1289		
		406019	Pankiir	0	809	0	0	809		
		406020	Thiet	1	2799	0	0	2800		
		406021	Yinh kuel	1	1916	0	0	1917		

State	County	RC Code	Referendum Center Name	Unity	Secession	Blank	Invalid	Votes Cast	
Warrap	Tonj South	406022	Ngapanet	0	1558	0	2	1560	
		406023	Mabior Nuer	1	1749	0	0	1750	
		406024	Madhol	0	840	0	3	843	
		406025	Piokoi	0	1494	0	0	1494	
		406026	Jak Ameth	0	724	0	1	725	
		406027	Malith	0	743	0	0	743	
		406028	Maluac	0	1316	0	0	1316	
		Tonj South Total				9	46157	7	24
	Twic		401001	Tiit Cok	0	1969	0	0	1969
			401002	Wunrok	6	3538	14	12	3570
			401003	Atiokuel	0	1005	0	0	1005
			401004	Panliet	0	1096	0	2	1098
			401005	Mayen Abu	4	2843	0	4	2851
			401006	Mayen Abun Dungop	0	995	0	1	996
			401007	Agor Rum Angui	0	974	2	0	976
			401008	Adiany	0	715	0	1	716
			401009	Kurum	1	1229	0	4	1234
			401010	Gor Ayak	6	647	0	3	656
			401011	Lut Abuot	7	3584	2	29	3622
			401012	Muon	0	875	0	1	876
			401013	Wun Rieng	1	1377	0	1	1379
			401014	Wun Rieng	0	610	3	2	615
			401015	Mabior Wuntiit	0	531	1	1	533
			401016	TuraleiÂ	3	3158	2	3	3166
			401017	Agany	0	810	0	1	811
			401018	Marol	1	709	0	0	710
			401019	Nyiel Abiel	0	1057	0	0	1057
			401020	Majak Aher	1	1949	0	1	1951
			401021	Anyuiel Kuac	0	1247	0	0	1247
			401022	Tongliet	4	858	0	3	865
			401023	Kacbek	0	1151	0	0	1151
			401024	Mangok	2	1053	3	1	1059
			401025	Pandit	0	1247	0	2	1249
			401026	Ayen	0	1374	0	0	1374
			401027	Magak	0	1254	0	2	1256
			401028	Apiri	0	1245	0	0	1245
		401029	Abayok	1	720	0	0	721	
		401030	Turele Goi	0	1167	0	0	1167	
		401031	Pan Ameth Goi	0	650	0	0	650	
		401032	Pan Nyok	0	1841	0	0	1841	
		401033	Mading Luit	0	1264	0	2	1266	
		401034	Lach Akak	0	859	0	0	859	
		401035	Adol You	0	961	1	1	963	
		401036	Benya You	0	738	0	1	739	
		401037	Pan Baai	1	985	0	1	987	
		401038	Pandit Riang Arol	0	850	0	0	850	
		401039	Majak Pagai	0	1427	0	4	1431	

State	County	RC Code	Referendum Center Name	Unity	Secession	Blank	Invalid	Votes Cast
Warrap	Twic	401040	Bador Luit	0	713	0	0	713
		401041	Magak Ateny	0	1600	0	0	1600
		401042	Akak	0	1236	0	1	1237
		401043	Yiik	0	1464	0	0	1464
		401044	Tiit	0	1207	0	0	1207
		401045	Wunchuei	0	1255	0	1	1256
		401046	Akoc, Open Space	0	2546	0	0	2546
		401047	Pan Thou Dokul	0	1634	0	0	1634
		401048	Pan Nhal	1	1774	0	1	1776
		401049	Dhieu Agal	0	1105	0	0	1105
		401050	Mangok Dut Lual	0	897	0	0	897
		401051	Makuei Abek	0	845	0	0	845
		401052	Pan Kuel Thon	0	1007	0	0	1007
		401053	Min Dik Chuar	0	832	0	0	832
		401054	Majok Noon	0	1526	0	0	1526
		401055	Paleng Noon	0	753	0	0	753
		401056	Bulyom Primary School	0	845	0	0	845
		401057	Aweng primary School	0	1516	0	1	1517
		401058	Pagai Anyuo	0	1448	0	0	1448
		401059	Marial Maper	0	808	0	0	808
		401060	Maper Primary School	1	1614	0	1	1616
		401061	Malual Ayeet	0	696	0	0	696
		401062	Agok Nyang	1	1111	0	0	1112
		401063	Molbang	1	820	0	2	823
		401064	Marol	1	1995	2	0	1998
		401065	Ajak Kuac School	0	709	0	0	709
		401066	Biem	0	574	0	0	574
		401067	Marial	1	712	0	0	713
		401068	Tirit	3	5082	3	6	5094
		401069	Majak Kol	3	3083	2	4	3092
	Twic Total			50	91969	35	100	92154
Warrap Total				167	468929	120	432	469648
Western Bahr El Ghazal	Jur River	602001	Udici	10	1950	5	10	1975
		602002	Gette	2	1800	0	13	1815
		602003	Kayango	32	976	15	14	1037
		602004	Bar-yar	17	1537	34	7	1595
		602005	Bar-akol	8	616	5	18	647
		602006	Ujodo	2	690	6	4	702
		602007	Bar-urud	6	912	8	16	942
		602008	Kangi	8	1794	2	6	1810
		602009	Dhikou	5	988	8	2	1003
		602010	Ajugo	4	613	0	16	633
		602011	Warriieth	6	408	0	5	419
		602012	Althony	0	1321	0	3	1324
		602013	Gumel basic school	3	633	0	13	649
		602014	Athor basic school	2	798	2	6	808
		602015	Mathiang	0	744	0	0	744

State	County	RC Code	Referendum Center Name	Unity	Secession	Blank	Invalid	Votes Cast
Western Bahr El	Jur River	602016	Tharkuang	1	2304	0	1	2306
		602017	Chunchok	0	947	0	0	947
		602018	Akonbet	0	1924	0	0	1924
		602019	Marial Bai	0	3007	0	0	3007
		602020	Maluil basic school	0	1018	0	2	1020
		602021	Kuenyajok	0	854	0	3	857
		602022	Marial Ajiik,	3	1165	4	3	1175
		602023	Nyinakok	0	1025	0	2	1027
		602024	Mabior-Abiem	0	2058	0	0	2058
		602025	Gieric basic school	0	1571	0	0	1571
		602026	Ayaga basic school	1	580	0	1	582
		602027	Kuom akol biar	1	1066	0	2	1069
		602028	Achong- chong	0	1485	0	0	1485
		602029	Manyang	0	2116	0	0	2116
		602030	Akuom Agak	2	969	0	1	972
		602031	Roc- Roc Dhong	11	1636	3	29	1679
		602032	Kuanya	3	1721	3	26	1753
		602033	Kor-Jamuas	10	629	1	0	640
		602034	Aturo	24	689	13	15	741
		602035	Wathalelo basic school	0	950	1	1	952
		602036	Bar- dugo open space	3	422	5	0	430
		602037	Mbile	8	1266	14	4	1292
		602038	Kuajiena	7	1856	7	4	1874
		602039	Mukongo	12	888	1	4	905
		602040	Damgacak	11	964	3	3	981
		602041	Mapel	20	6503	23	55	6601
		602042	Dakuma	0	2425	0	13	2438
		602043	Agura phac	0	1182	0	0	1182
		602044	Chono	0	964	0	0	964
		602045	Adiciene	0	1003	1	0	1004
602046	Kapara- basic school	0	847	0	1	848		
	Jur River			222	61814	164	303	62503
	Total							
	Raga	601001	Temsah Moraya Open Space	8	940	11	5	964
		601002	Boro Bahr Arded Open Space	2	60	1	1	64
		601003	Ferga Arded Open Space	0	933	0	0	933
		601004	Magwa Market Open Space	0	77	0	0	77
		601005	Gama Market Open	0	79	0	0	79
		601006	Kitiki Market Open Space	5	847	3	4	859
		601007	Balbala Market Open Space	0	260	0	0	260
		601008	Sira Malaga Jimezan Open Space	0	1550	0	0	1550
		601009	Boro Madina West of Mosque	0	1820	1	0	1821
		601010	Minamba B. Basic School (Ujuku)	6	411	0	1	418
		601011	Kata Basic School	7	496	7	3	513
		601012	Demjalab Catholic ch Open Space	0	124	0	0	124

State	County	RC Code	Referendum Center Name	Unity	Secession	Blank	Invalid	Votes Cast	
Western Bahr El	Raga	601013	Mangayat Basic School	1	416	2	1	420	
		601014	Sopo Market Open Space	134	347	1	7	489	
		601015	Ujuku	12	1084	4	0	1100	
		601016	Kuru Health Center	1	331	0	2	334	
		601017	Abulu Market Open Space	0	255	0	0	255	
		601018	Raga South	1396	1947	49	33	3425	
		601019	Khor Shaman Basic School	1213	2297	116	59	3685	
		601020	Raga West	393	3064	26	12	3495	
		601021	Raga East	17	259	1	2	279	
		Raga Total			3195	17597	222	130	21144
		Wau	603001	Haja Karash	306	2013	7	4	2330
			603002	Wau (a) Basic School	30	2487	7	13	2537
			603003	Priso	21	610	11	7	649
			603004	Sunday School	38	2430	16	4	2488
			603005	Eastern Bank	10	4481	3	6	4500
			603006	Khor Gorongo Police Station	38	1840	11	21	1910
			603007	Nazareth Basic School	53	3838	9	3	3903
			603008	New Site	12	1389	1	5	1407
			603009	Agok Basic School	18	909	4	33	964
			603010	Kosti Basic School	103	2705	22	8	2838
			603011	Sawa Sawa Center	44	2304	4	18	2370
			603012	Raja	143	1916	13	7	2079
			603013	Hay Salam Basic School	397	2462	15	10	2884
			603014	Fragalla Basic School	185	1705	6	4	1900
			603015	Jebel Kheir Basic School	124	2769	7	13	2913
			603016	St. Mathew Chapel	104	1713	19	6	1842
			603017	Toby Basic School	111	1172	18	14	1315
			603018	Genain Basic School	91	1926	2	5	2024
			603019	St. Raphael Basic School	23	2521	11	3	2558
			603020	Dir. Akok Basic School	15	1377	1	6	1399
			603021	Saint Paul Basic School	31	1125	6	16	1178
			603022	Wau Stadium Center	58	2518	16	9	2601
			603023	Zogolona Basic School	5	1525	6	1	1537
			603024	Girinti Club	59	1925	7	5	1996
			603025	St. Steven Basic School	173	1613	4	5	1795
			603026	Ghazala Sport Club	205	1472	14	11	1702
			603027	Hai Bafra Basic School	302	1795	19	5	2121
			603028	Aweil Jedid Basic School	160	1787	2	4	1953
	603029		St. Joseph Basic School	222	1945	7	9	2183	
	603030	Ismalia	50	1133	7	7	1197		
	603031	Belpham Basic School	1	1555	0	5	1561		
	603032	Lokoloko Basic School	383	2872	25	2	3282		
	603033	Biringi Basic School	20	361	3	1	385		
	603034	Nataba Basic School	4	338	3	5	350		
	603035	Ngolingbo Basic School	7	331	2	4	344		
	603036	Halima East Basic School	4	316	0	1	321		
	603037	Bagari Basic School	9	775	3	27	814		
	603038	Tadu Basic School	4	384	2	0	390		

State	County	RC Code	Referendum Center Name	Unity	Secession	Blank	Invalid	Votes Cast
Western Bahr El	Wau	603039	Ngisa Basic School	11	661	3	1	676
		603040	Ngodakala School/church	7	720	2	1	730
		603041	Farajalla Basic School	1	662	0	0	663
		603042	Ngoki Basic School/Church	7	394	3	3	407
		603043	Momoi Basic School	54	509	0	0	563
		603044	Bussere Basic School	98	1450	14	34	1596
		603045	Taban Basic School	3	173	0	0	176
		603046	Gitan Basic School	1	107	0	0	108
		603047	Kpaile Payam Basic School	6	458	0	1	465
		603048	Nakpatagura Basic School	0	298	0	3	301
		603049	Abushaka Basic School	9	763	0	2	774
		603050	Beselia Health Center/ Police Station	11	813	1	2	827
		603051	Mboro Basic School	1	424	1	0	426
		603052	Ngomba Basic School	23	315	4	0	342
		603053	Khor gana Basic School	25	344	1	3	373
Wau Total				3820	74428	342	357	78947
Western Bahr El Ghazal Total				7237	153839	728	790	162594
Western Equatoria	Ezo	804001	Ezo Town 1	1	1120	1	3	1125
		804002	Ezo Town 2	1	775	2	1	779
		804003	Ezo Town 3	0	960	0	1	961
		804004	Ezo Town 4	0	1456	0	0	1456
		804005	Ezo	0	1221	0	0	1221
		804006	Bagidi	0	344	0	0	344
		804007	Moso	0	232	0	3	235
		804008	Bariguna	0	450	0	0	450
		804009	Bonduguyo Center	0	159	0	3	162
		804010	Andari	1	447	0	0	448
		804011	Moso	1	280	1	0	282
		804012	Bafuka Boma	0	482	0	1	483
		804013	Bangnangai	1	246	1	1	249
		804014	Naandi 1	0	538	0	0	538
		804015	Naandi 2	0	353	0	0	353
		804016	Diabio 1	0	256	0	3	259
		804017	Diabio 2	1	144	0	0	145
		804018	Marangu	0	390	0	0	390
		804019	Nyasi	0	339	0	0	339
		804020	Nagasi	1	148	0	0	149
		804021	Yangiri Center 1	0	680	0	3	683
		804022	Yanginza	2	214	0	6	222
		804023	Yangura	0	245	0	2	247
		804024	Mafuyu Center	0	223	0	0	223
		804025	Baungara	0	114	0	0	114
		Ezo Total				9	11816	5
Western Equatoria	Ibba	806001	Ibba Town Primary School	3	685	3	0	691
		806002	Ngungua Primary School	8	518	3	1	530

State	County	RC Code	Referendum Center Name	Unity	Secession	Blank	Invalid	Votes Cast		
Western Equatoria	Ibba	806003	Sanangu Primary School	2	823	0	4	829		
		806004	Maroko / Ibba	7	316	0	2	325		
		806005	Ibba Health Center	11	980	0	4	995		
		806006	St Peter Primary School ECS Ibba	5	448	1	0	454		
		806007	Madebe Lutheran	1	135	0	1	137		
		806008	Badabi	0	214	0	0	214		
		806009	Yosia	2	234	0	0	236		
		806010	Maniakakara Centre	2	740	2	2	746		
		806011	Abiriko Primary School	8	492	1	2	503		
		806012	Rii Ttiggeri	7	467	0	2	476		
		806013	Maruko Centre	0	62	0	1	63		
		806014	Manzangi	1	606	0	0	607		
		806015	Nabanga Payam Centre	0	762	0	0	762		
		806016	Bamani	0	205	0	0	205		
		806017	Gbuo/Ibba	2	240	0	4	246		
			Ibba Total			59	7927	10	23	8019
		Maridi		807001	E.C.S Diocese	22	1865	5	5	1897
807002	Comboni			16	1140	0	15	1171		
807003	Ras- Tigi			7	760	2	3	772		
807004	Nagbaka			7	548	2	2	559		
807005	Maridi			38	2498	4	2	2542		
807006	Suguapai			33	2150	29	4	2216		
807007	Hai Zira			32	1764	6	9	1811		
807008	Rimaringindo			6	1134	0	7	1147		
807009	Mboroko			2	410	0	0	412		
807010	Hai Sujun			18	1683	10	2	1713		
807011	Kazan 1			14	1405	0	6	1425		
807012	Mabirindi Boma			23	1453	1	7	1484		
807013	Moko			6	890	0	4	900		
807014	Araka Diplaced			7	1692	5	3	1707		
807015	Mambe 1			0	150	0	0	150		
807016	Mambe 2			1	1052	1	1	1055		
807017	Olo Centre			0	634	0	2	636		
807018	Kozi Boma			0	355	0	0	355		
807019	Ngode			0	283	0	0	283		
807020	Amaki			0	352	0	1	353		
807021	Nambia			1	1131	0	5	1137		
807022	Eddi			3	491	8	1	503		
807023	Kwanga			10	1096	21	4	1131		
807024	Dukudu- olo			0	726	0	1	727		
807025	Nakua			20	707	0	26	753		
	Maridi Total			266	26369	94	110	26839		
Mundri East		810001	Kediba	4	1989	4	8	2005		
		810002	Bekeny Primary School	2	1990	1	0	1993		
		810003	Dosho primary school	0	1999	0	0	1999		

State	County	RC Code	Referendum Center Name	Unity	Secession	Blank	Invalid	Votes Cast		
Western Equatoria	Mundri East	810004	Wandi primary school	0	1580	0	1	1581		
		810005	Lunjini Primary Shool	2	1666	2	16	1686		
		810006	Kasiko primary school	0	1995	1	3	1999		
		810007	Lakamadi primary school	0	1993	0	5	1998		
		810008	Madunama Primary School	2	1972	0	20	1994		
		810009	Lyeba Primary School	0	1999	0	0	1999		
		810010	Jubani primary school	0	1983	0	4	1987		
		810011	Minga primary school	0	1981	0	0	1981		
		810012	Lanya Primary School	2	2066	1	4	2073		
		810013	Lujini 1 Primary School	0	1360	0	1	1361		
		810014	Lui primary school	2	2254	13	15	2284		
		810015	Wirroh primary school	7	2186	0	6	2199		
		810016	Singo	3	1649	0	6	1658		
		810017	Buagi primary school	0	1062	1	4	1067		
		810018	Mideh primary school	0	1657	0	3	1660		
		810019	Witto primary school	0	1203	0	0	1203		
			Mundri East Total			24	34584	23	96	34727
			Mundri West							
				809001	Mundri Town	4	3956	0	38	3998
		809002	Bishop Gwynne	4	2832	7	4	2847		
		809003	Mari-Kalanga	0	1752	0	105	1857		
		809004	Mbara	0	782	0	6	788		
		809005	Amadi	0	1103	0	2	1105		
		809006	Bitt Center	0	740	0	2	742		
		809007	Kotobi	0	1093	0	5	1098		
		809008	Karika	6	1170	0	5	1181		
		809009	Bari	0	592	0	0	592		
		809010	Medewu	1	496	3	2	502		
		809011	Bangolo	1	331	0	7	339		
		809012	Ladingwa	0	310	0	2	312		
		809013	Diko	0	431	0	0	431		
		809014	Tore Wandu	1	278	0	4	283		
	Mundri West Total			17	15866	10	182	16075		
	Mvolo									
		808001	Bogori	2	945	0	2	949		
		808002	Giru	0	1015	0	1	1016		
		808003	Bhar El Grindi	0	1726	0	0	1726		
		808004	Dimere	0	1566	0	0	1566		
		808005	Wowo	0	1672	0	0	1672		
		808006	Dari	0	2697	0	1	2698		
		808007	Ngoronya	0	1772	0	0	1772		
		808008	Kokori	1	1827	0	2	1830		
		808009	Dulo	0	1247	0	0	1247		
		808010	Kullu	0	1028	0	0	1028		
		808011	Lessi	1	2189	0	1	2191		
		808012	Yeri	0	2397	0	0	2397		
		808013	Bari	0	2097	0	0	2097		

State	County	RC Code	Referendum Center Name	Unity	Secession	Blank	Invalid	Votes Cast	
Western Equatoria	Mvolo	808014	Mvolo center	4	2638	0	5	2647	
		808015	Domeri	0	577	0	0	577	
		808016	Kila	0	1588	0	1	1589	
		808017	Yeri	0	2755	0	1	2756	
		808018	Yeri Mozo	0	1506	0	1	1507	
		808019	Mayewe	3	1030	0	1	1034	
		Mvolo Total			11	32272	0	16	32299
		Nagero	802001	Mambirawe	0	1082	0	5	1087
			802002	Rangu	0	458	0	1	459
			802003	Namutina Centre	0	480	0	2	482
			802004	Kpanginia Centre	0	410	0	3	413
			802005	Senekpuro	1	527	0	0	528
			802006	Mangburu	1	1102	0	4	1107
		Nagero Total			2	4059	0	15	4076
		Nzara	803001	Sakure Centre	0	701	0	0	701
			803002	Bakpara	2	1257	1	1	1261
			803003	Sangua One	0	167	0	0	167
			803004	Dinggapai	5	1113	0	18	1136
			803005	Namama	0	234	0	0	234
			803006	Nzara Centre	6	3771	0	72	3849
			803007	Namaiku	4	2277	0	25	2306
			803008	Yabua	3	1194	0	10	1207
			803009	Yabongo	1	624	0	1	626
			803010	Ringasi west	2	580	0	4	586
			803011	Ndoromo	3	1281	1	23	1308
		Nzara Total			26	13199	2	154	13381
		Tambura	801001	Tambura East	3	1114	0	0	1117
	801002		Ranzi Primary School	19	1605	3	6	1633	
	801003		Tambura West	18	1459	16	48	1541	
	801004		St Mary Primary School	5	1697	18	11	1731	
	801005		Andanya Bundu	20	1686	14	25	1745	
	801006		Nabiama	7	906	8	22	943	
	801007		Matakurungu	10	784	5	4	803	
	801008		Mabaiku	9	761	1	2	773	
	801009		Mupoi	1	619	0	1	621	
	801010		Kinia One	1	786	2	1	790	
	801011		Gberezagino	3	1175	0	16	1194	
	801012		Mosukaki	5	468	4	6	483	
	801013		Zangia	0	440	0	1	441	
	801014		Ngboko	0	855	0	0	855	
	801015		Source Jubo Centre	13	2262	18	18	2311	
	801016		Kpatanayo	1	1096	2	2	1101	
	801017		Saba Mile	1	482	3	5	491	
	Tambura Total			116	18195	94	168	18573	

State	County	RC Code	Referendum Center Name	Unity	Secession	Blank	Invalid	Votes Cast
Western Equatoria	Yambio	805001	Makpaturu	0	182	0	1	183
		805002	Bangasu	0	952	0	5	957
		805003	Bodo	34	1537	10	7	1588
		805004	Berezingbo	4	730	1	3	738
		805005	Rimenze	8	771	1	5	785
		805006	Comboni Ralent Secondary School	45	3971	0	9	4025
		805007	Gangura	6	690	0	0	696
		805008	Masumbu	6	640	1	7	654
		805009	Nangume / ZVTC	10	1544	1	2	1557
		805010	Kasia	0	704	0	2	706
		805011	Naangbimo	5	1264	0	0	1269
		805012	Nabiapai	0	277	0	0	277
		805013	Naakiri Yambio County	10	1520	14	14	1558
		805014	Nabima	53	2893	6	10	2962
		805015	Tiindoka	8	940	0	17	965
		805016	Duduma	70	4167	27	15	4279
		805017	Timbiro	16	1641	8	2	1667
		805018	Makpara	4	514	0	4	522
		805019	Ngindo	4	526	0	0	530
		805020	Saura	9	1671	7	5	1692
		805021	Gangara Emila	16	2430	14	8	2468
		805022	Nakpangau Primary School	33	1569	15	8	1625
		805023	Pazuo	35	4081	7	18	4141
		805024	Yabongo Girls Primary School	34	2133	12	1	2180
		805025	Monbai	2	188	4	3	197
		805026	Nambia	9	478	0	7	494
		805027	Makpandu	0	466	0	4	470
		805028	Ndavuro	6	773	2	3	784
		805029	Ikpiro	36	2150	14	16	2216
		805030	Nadiangere	8	359	0	1	368
		805031	Nabaguu	14	1873	0	13	1900
		805032	Nangume	0	120	0	0	120
		805033	Bazungua	2	2645	0	20	2667
		805034	Ri-Rangu Center	0	953	0	2	955
	Yambio Total			487	47352	144	212	48195
Western Equatoria Total				1017	211639	382	1003	214041
Grand Total				16129	3697467	3791	6807	3724194

Northern Sudan Results

States	RC Code	Referendum Center Name	Unity	Secession	Blank	Invalid	Votes Cast
Al-Gezira	1500	Alkamlin center- Alseikaa hadied bantiu club	60	102	2	4	168
	1501	Alhasahisa Workers Club al-Mahaleg	81	195	12	3	291
	1502	Alhasahisa Um O'dam Village Club	8	22	1	0	31
	1503	Eastern gezira center - algeineid workers club	56	107	10	7	180
	1504	Greater Madani-water workers club	481	515	6	15	1017
	1505	Um Algura center- aleribababb club	250	396	3	5	654
	1506	Shabab wad alhdaaad club	102	88	14	3	207
	1507	Almanagil center- alshoaala sport club	104	100	2	3	209
Al-Gezira Total			1142	1525	50	40	2757
Blue Nile	11	wad almahi center - School for Boys	16	75	0	1	92
	12	Wad Abouk center - School for Boys	74	362	6	4	446
	13	Boot center - boot school	396	1055	215	51	1717
	14	Arroseiras center - School for Boys	110	201	0	27	338
	15	Al-Karmak center - School for Boys	14	62	1	2	79
	16	Auracenter- mixed School	49	437	10	21	517
	17	Alamaraa center - Alamaraa school	15	39	1	2	57
	18	Ed-Dammazin center Hai el-Zehour- mazz ibn gabl school	370	1103	149	59	1681
	19	Ed-Dammazin Morabaat Essalam - almotamar school	115	317	44	9	485
Blue Nile Total			1159	3651	426	176	5412
Gadaref	61	Gedaref center - former Baladya Hall	348	705	7	8	1068
	62	Al Faw center - Farmers Union building	88	224	26	8	346
	63	Alhawwata center - Alhawwata socio-cultural	40	241	15	16	312
	64	Ashawwak center - Center for Agriculture and Nutrition	83	219	16	9	327
	65	Doka center - Doka school for boys	96	277	36	67	476
Gadaref Total			655	1666	100	108	2529
Kassala	31	Eastern Kassala center Hay Waw Nour Sawasawa Club	142	286	4	1	433
	32	Western Kassala center Hay Essekk Hadeed - Essekk Hadeed club	191	109	3	2	305
	33	Khashm Elgerba center althreer club	81	262	7	9	359
	34	Halfa Aljadeeda Sugar Factory center- health center haraa 4	69	53	1	9	132
Kassala Total			483	710	15	21	1229
Khartoum - Bahri	1200	Bahri center- kobar sport club	210	235	18	3	466
	1201	Taybat Al-Ahamda- Taybat Al-Ahamda boys school	150	291	16	13	470
	1202	Shambat and Alhalfaya- khalid ibn alwleid boys school	32	49	4	3	88

States	RC Code	Referendum Center Name	Unity	Secession	Blank	Invalid	Votes Cast	
Khartoum - Bahri	1203	Om Doreiwa and Assamrab- Om Doreiwa boys school	132	101	0	14	247	
	1204	Addoroshab- almosheir alzeibir boys school	99	51	3	1	154	
	1205	Assileit and Northern rural area- abo halima mixed school	129	132	8	7	276	
	1206	Daressalam North- alsheiiid malik school	91	168	0	1	260	
	1207	Daressalam South- altadmoun alshabi boys school	211	289	17	0	517	
	1208	Hay Attakamol- tabouk boys school	154	223	3	3	383	
	1209	Albashir- Albashir boys school	78	177	10	7	272	
	1210	Hay Al Ingaz- abubaker alsdig boys school	177	450	13	8	648	
	1211	Hay Albaraka and Al lmtidad- amna bint wahb school	123	406	5	4	538	
	1212	Albarakat- arouk toun school	131	425	7	15	578	
	1213	Albaraka, Block 4 South- bilal ibn rabah boys school	145	402	4	6	557	
	1214	East of the Nile - Almantiga-Algharbiya-Aljireif-sad ibn wagas school	159	163	14	10	346	
	1215	East of the Nile - Almantiga-Alshargiya- dar alsalm almagrbaa school	106	166	16	12	300	
	1216	Hillat koko and Alhaj Youssef Algadima- alimam algzali school	75	62	8	1	146	
	1217	Attawidat center- badr alkobraa girls school	80	94	9	1	184	
	1218	Kobar Prison center	12	177	4	3	196	
	Khartoum - Bahri Total			2294	4061	159	112	6626
	Khartoum - Khartoum	1300	Alsaha Asha'Bia- alsganaa	172	140	1	4	317
1301		Gharb Jiraf- tahnoun high school	61	137	3	1	202	
1302		Arkawit/Ma'mora and Alfirdos center- alma'mora club	81	48	0	1	130	
1303		Sahafa center- family club	106	101	6	11	224	
1304		Almujahideen center- alsahbeain school	126	353	10	12	501	
1305		Alshagara center- al hamdaab boys school	148	153	5	1	307	
1306		alazhri and alengaz center-Omer Ibn Abd Al-Aziz school	48	72	1	0	121	
1307		Suba Alaradi center - almogtmaa school	302	426	9	10	747	
1308		altfwoug high school center- alsImaa eiid husein alfrdous	36	41	0	0	77	
1309		Annasr quarters center- algmiaa alisalmiaa school	226	477	3	2	708	
1310		Alwhida quarters center- alwhidaa girls schools - dar alnaeim	85	79	2	0	166	
1311	Badr Alandalus center - badr alkubraa school	138	130	0	0	268		

States	RC Code	Referendum Center Name	Unity	Secession	Blank	Invalid	Votes Cast
Khartoum - Khartoum	1312	Alkalakla Alguti'ia center - altnmeiaa school abu adm area 6	68	63	2	2	135
	1313	Alkalakla Alwihda center - Alwihda almozdwgaa girls school	92	204	5	4	305
	1314	Alkalakla Algala's center - Alkalakla Algala's club	233	192	5	0	430
	1315	Addikhainat & algadisaa center- babkier osman high school	80	152	0	2	234
	1316	Abu Ayoub Alansari center - alandlus school area 9	386	314	0	16	716
	1317	Jabel Awliaa Villages- amna bint whb school - taiba alhsnab	89	49	2	1	141
	1318	Madinat Arrashid center- ibrahim shams eldein school	91	67	1	2	161
	1319	Dar Assalam Block 3,2 center- alamraa almotmkeina dar alslam	349	385	1	16	751
	1320	Dar Assalam Block 1,4, 6 center - asmaa bint abubakr school	194	244	3	2	443
	1321	Dar Assalam Block 8- khalid ibn alwalid school	112	164	8	2	286
	1322	Dar Assalam Block 5,7- ali ibn abitaleib school dar alslam area7	127	173	14	5	319
	1323	alkhartoum North center - Zainb al sheik school	106	152	11	2	271
	Khartoum - Khartoum Total			3456	4316	92	96
Khartoum - Omdurman	1400	Wad Nubawi center - wadnubawi club	18	17	0	0	35
	1401	Hay Alarab center- boys school	19	50	1	1	71
	1402	Almawrada- boys center school	76	48	1	1	126
	1403	Abu Anja center-banat west school	120	127	9	0	256
	1404	Alfitaihab (a) center- alamanr school	149	144	7	0	300
	1405	Alfitaihab (b) cnetr - boys school area 7	27	50	0	1	78
	1406	Alshigla Abu Saad center- alshiglaa wasaat boys school	52	47	1	2	102
	1407	Real Estate Bank center- Real State boys school	309	160	10	3	482
	1408	Abu Sii'd (a) center- boys high school area 17	67	77	3	1	148
	1409	Abu Sii'd (b) center- area 16 boys school	83	80	5	2	170
	1410	Block 55 Almusallas center - Block 55 high school	315	380	14	2	711
	1411	Southern Suburb center- higleeih boys school	59	49	3	0	111
	1412	Hara 51 Wad Albashir center- Hara 51 boys school	131	246	3	3	383
1413	Assiraiha 51 center- School basis	63	92	2	1	158	

States	RC Code	Referendum Center Name	Unity	Secession	Blank	Invalid	Votes Cast
Khartoum - Omdurman	1414	Alhara 52 Wad Albashir center - School basis	198	223	5	3	429
	1415	Alwifag Hara 42 center- School basis	252	181	8	2	443
	1416	Wihdat Assalam South Block 43 center- School basis	32	82	6	3	123
	1417	Wihdat Assalam South Block 44 center - School basis	151	157	7	3	318
	1418	Wihdat Assalam South Block 49 center- School basis	38	102	3	3	146
	1419	Wihdat Assalam South Block 50 center - School basis	36	109	11	6	162
	1420	Wihdat Assalam South Block 42 center- School basis	352	311	15	6	684
	1421	Albug'a East center - Eleslah boys school	192	116	5	4	317
	1422	Albug'a West center - alryan boys school	384	226	9	5	624
	1423	Wihdat Alamir West center- School basis	222	218	14	2	456
	1424	Assawra East center- Alharaa 10 boys school	68	53	4	1	126
	1425	Assawra West center - alharaa 62 boys school	85	94	0	7	186
	1426	Karrari West center - alhara 55 boys school	183	242	21	4	450
	1427	Karrari East center - Hataanaa North school	150	186	9	1	346
	1428	Alfath (a) center- alfath boys school	85	138	4	1	228
	1429	Wihdat Assalam South Hara 23 and 43 center- School basis	129	142	3	6	280
	1430	Assiraiha 23 and 42 center - School basis	125	125	2	2	254
	1431	real state bank (B) 58 center- sant johns school area 58	161	363	7	22	553
	1432	Alfath (b) center- School basis area 18 karari	68	82	3	5	158
	1433A	Omdurman Prison	17	49	1	0	67
1433B	Alhuda Prison	4	72	3	2	81	
Khartoum - Omdurman Total			4420	4838	199	105	9562
North Kordofan	1700	Al-Obeid East- haj taibaa health center	419	426	31	24	900
	1701	Al-Obeid West - alsalam boys school	478	509	40	15	1042
	1702	Ghibaish center- abu bakr alsdig school	210	224	43	27	504
	1703	Abu Rai center- aburai boys school	146	207	36	39	428
	1704	Um Jak center- um jak boys school	188	72	18	18	296
	1705	Al - nihood center- educationl building	311	275	12	9	607
	1706	Abu Zabad center- abuzabd national club	52	95	8	10	165
North Kordofan Total			1804	1808	188	142	3942
Northern Darfur	81	El Fasher- Club of the armed forces	163	220	13	26	422

States	RC Code	Referendum Center Name	Unity	Secession	Blank	Invalid	Votes Cast
Northern Darfur	82	Alleyet North center	507	560	35	24	1126
	83	Kotom center- Buildings, Environmental Protection	21	53	5	0	79
Northern Darfur Total			691	833	53	50	1627
Northern State	51	Dongola center Nile Club (Alban Jadeed)	117	233	16	4	370
	52	Marawi center -Agriculture old buildings	95	294	12	5	406
Northern State Total			212	527	28	9	776
Red Sea	1110	Port Sudan Town- Coptic club	70	174	13	3	260
	1120	Eddyom Aljanoubiya- abnaa bor club	140	519	4	4	667
	1130	Sawaken town center	44	102	1	5	152
Red Sea Total			254	795	18	12	1079
River Nile	41	Assalam Club Atbara center	252	387	14	2	655
	42	Shendi central-Wehda -Alsalam School	256	700	11	8	975
	43	Shendi center zao al-nouren mixed School	96	126	5	2	229
River Nile Total			604	1213	30	12	1859
Sinnar	21	Sinnar center, Western Sinnar and Suburbs - Administrative Unit	102	132	4	3	241
	22	Sinnar East center - Administrative Unit Rural East	53	52	7	1	113
	23	Assouki and Ad-Dinder center- House teacher Assouki	141	248	24	30	443
	24	Sinja center -mawrdaa club area 14	216	426	87	18	747
	25	Abu Hajjar center - Market crops - wad alaneeil	78	159	0	31	268
	26	Addali and Al-Mazmoum- Al-Mazmoum localtiy building	74	220	34	29	357
Sinnar Total			664	1237	156	112	2169
South Kordufan	1800	Dallang center- algeeil club	69	474	10	5	558
	1801	Kadugli center- alahli sport club	149	513	3	5	670
	1802	Alburam center - alburam girls school	13	10	0	0	23
	1803	Arrashad center - altgafii club	12	11	1	0	24
	1804	Abu Jbeiha center- haii almadreis north	53	455	6	8	522
	1805	Tartar center- alsoog	12	83	11	3	109
	1806	Talodi center- alhill alahmr alahi alrabi	70	46	5	2	123
	1807	Alliri West center- alsoog	57	3	1	1	62
	1808	Alfoula center- kholaa school for girls	259	172	0	2	433
	1809	Almoglad center- alwatnii club	231	241	2	6	480
	1810	Addabab center- algamiaa alkairaiiaa	241	154	19	21	435
	1811	Babanoussa center- near locality	188	241	5	11	445
	1812	Assunnut center- alssunnt school	60	22	1	1	84
	1813	Kaddam center - Kaddam school forboys	26	163	9	15	213
	1814	Keilak center- girls high school	52	181	10	6	249
	1815	Abu Allekri center- alsoog	36	149	7	9	201
1816	Lagawa center- algarbiaa boys school	38	141	2	0	181	

States	RC Code	Referendum Center Name	Unity	Secession	Blank	Invalid	Votes Cast
South Kordufan			1566	3059	92	95	4812
Total							
Southern Darfur	71	Giyada - Nyalla center	1405	989	44	17	2455
	72	Addein center-IDP Camp Khor Omar	693	315	43	26	1077
	73	Adila center- adila school	161	354	162	23	700
	74	Bahr El Arab center- Abu matareig school	298	223	1	27	549
	75	Rahid al-Bardi center- Rahid al-Bardi school	178	50	1	2	231
	76	Abu Agourra center- abu agouraa school	64	76	16	6	162
	77	Sheiriya center -Alfrdous -karikaa locality	316	363	13	9	701
	78	kass center - Kass school	39	29	0	2	70
	79	Buram center - Buram school	197	24	4	2	227
	710	Tolos center- KATELA locality	72	114	31	8	225
	711	Edd Elforsan - Edd Elforsan school	45	11	0	4	60
	712	AL-rdoom center	1757	294	18	38	2107
	713	abu gabra center	298	149	4	13	464
	714	abu karnka center	279	336	13	35	663
	715	blail center	47	77	23	4	151
Southern Darfur			5849	3404	373	216	9842
Total							
Western Darfur	91	Geneina center - almawrdaa club	77	219	14	10	320
	92	Zelenji center - youth center	55	189	2	1	247
Western Darfur			132	408	16	11	567
Total							
White Nile	1600	Algitaina center - educational office	120	62	3	3	188
	1601	Rabek/Assalaya center- alsheid khalifaa school	93	254	13	16	376
	1602	Rabek Alwihda Block 30 center- alwihdaa school	206	226	4	6	442
	1603	Rabek Alhila Aljadida center- School basis	377	105	4	3	489
	1604	Kinana and Alhijra center- dar alargaam school	32	59	2	3	96
	1605	Aljabalain Center - Aljabalain- alslam school	218	174	18	7	417
	1606	Aljabalain - Um Algura- abubaker alsdeig school	397	968	103	19	1487
	1607	Kusti center - haii Kadugli- marab 2 school	366	564	0	21	951
	1608	Kusti - Allaiiah center - allaiiah mixed school	136	248	7	15	406
	1609	Kusti - Goz Assalam center- aldaawa school	164	303	6	1	474
	1610	Assalam - Um Dajala center- cultural club	187	684	50	17	938
	1611	Al-Dwaim center - aldwiam school	172	103	12	4	291
	1612	Tandelti center- alhomiraa school	65	202	13	14	294
White Nile Total			2533	3952	235	129	6849
Grand Total			27918	38003	2230	1446	69597

Out-of-Country Results

Country	RC Name	RC Code	Polling Station Name	Unity	Secession	Blank	Invalid	Votes
Australia	Brisbane	3801911	Convention Centre	10	610	0	1	621
		3801912	Convention Centre	15	965	1	0	981
	Canberra	3801901	Australian National University	5	298	0	0	303
	Melbourne	3801907	Bulldogs Club	9	711	1	12	733
		3801908	Bulldogs Club	8	1323	2	4	1337
		3801909	Bulldogs Club	5	802	2	1	810
		3801910	Bulldogs Club	17	1094	9	5	1125
	Perth	3801914	UCIC Conference Centre	7	746	3	1	757
		3801915	UCIC Conference Centre	11	726	0	1	738
	Sydney	3801902	Hockey Centre	6	375	0	0	381
		3801903	Hockey Centre	11	704	0	0	715
3801905		Hockey Centre	5	696	0	0	701	
Australia Total				109	9050	18	25	9202
Canada	Calgary	3602901	NE	5	673	8	0	686
		3602902	NE	10	618	12	2	642
	Toronto	3601901	York Weston Centre	1	467	2	2	472
		3601904	York Weston Centre	7	425	2	0	434
Canada Total				23	2183	24	4	2234
Egypt	Cairo 1	3501901	Maadi	20	697	3	0	720
		3501906	Maadi	22	631	8	1	662
	Cairo 2	3502901	Ein Shams	11	618	2	0	631
		3502906	Ein Shams	13	560	2	1	576
	Cairo 3	3503901	Nasr City	9	656	0	5	670
Egypt Total				75	3162	15	7	3259
Ethiopia	Addis Ababa	3201901	Bole sub-city Kehele 03105 No. 150	7	474	1	3	485
		3201903	Bole sub-city Kehele 03105 No. 151	1	464	2	0	467
	Fugnido	3201905	Fugnido Refugee Camp	15	1201	11	4	1231
		3201906	Fugnido Refugee Camp	2	1504	1	5	1512
		3201907	Fugnido Refugee Camp	1	1309	4	1	1315
		3201908	Fugnido Refugee Camp	0	1288	0	2	1290
	Sherkole	3201909	Sherkole Refugee Camp	0	446	1	1	448
		3201910	Sherkole Refugee Camp	0	450	0	0	450
Ethiopia Total				26	7136	20	16	7198
Kenya	Dadaab	3102910	Family Life Centre 2	3	168	0	0	171
	Eldoret 1	3105901	Rupa Mills, Ken-Knit	2	657	3	0	662
	Eldoret 2	3105906	Rupa Mills, Ken-Knit	1	689	2	1	693
	Kakuma 1	3103901	Clinic 2 in Zone 3	0	996	0	2	998
	Kakuma 2	3103904	Clinic 2 in Zone 4	2	1140	2	0	1144
		3104901	Rajaf Primary School in Zone 5	6	1102	19	2	1129
	Kakuma 3	3104902	Rajaf Primary School in Zone 6	1	1084	1	2	1088
	Kakuma 4	3104903	Rajaf Primary School in Zone 7	3	1092	2	1	1098
	Kitale	3106908	National Museum of Kenya	6	493	0	1	500
	Nairobi 1	3101901	Nairobi Railway Club	5	1007	3	2	1017
	Nairobi 2	3101904	Nairobi Railway Club	4	813	5	1	823

Country	RC Name	RC Code	Polling Station Name	Unity	Secession	Blank	Invalid	Votes	
Kenya	Nairobi 2	3102901	Blue Springs Hotel	2	1054	5	7	1068	
	Nairobi 3	3101907	Nairobi Railway Club	4	1082	9	1	1096	
		3102905	Blue Springs Hotel	2	908	2	2	914	
	Nakuru	3106901	Menengai Social Hall	0	1038	5	0	1043	
		3106904	Menengai Social Hall	1	695	0	1	697	
		3106906	Menengai Social Hall	0	694	1	0	695	
Kenya Total				42	14712	59	23	14836	
Uganda	Arua 1	3303901	Plot 5, Mango Road	6	220	1	0	227	
	Arua 2	3304901	Folio 16, Rhino Camp Rd	2	192	2	1	197	
	Arua 3	3305901	Plot 17, House 12, Garden Square	36	261	4	3	304	
	Imvepi	3305905	Secondary School	12	247	3	2	264	
	Kampala 1	3301901	Namboole	10	803	1	2	816	
	Kampala 2	3301903	Namboole	16	705	3	3	727	
		3302901	Katwe	14	867	1	4	886	
	Kampala 3	3302903	Katwe	10	878	8	0	896	
	Kampala 4	3302905	Katwe	22	984	2	6	1014	
	Kiryandongo	3305908	Repatriation Centre	34	898	4	3	939	
		3305911	Repatriation Centre	36	911	3	0	950	
		3305912	Repatriation Centre	30	894	3	0	927	
	Kyangwali	3305909	Repatriation Centre	6	1007	5	3	1021	
	Pakelle 1	3305903	Repatriation Centre	9	187	4	0	200	
	Pakelle 2	3305904	Primary School	94	810	5	2	911	
	Pakelle 3	3305910	Primary School	88	630	4	1	723	
	Palorinya	3305907	Former Office Storage Space	49	1095	0	0	1144	
	Rhino Camp	3305906	Ocka Skills Training Centre	4	178	1	1	184	
	Uganda Total				478	11767	54	31	12330
	UK	London	3701901	Central Methodist Hall	13	626	1	0	640
UK Total				13	626	1	0	640	
USA	Boston	3402909	Southern Sudan Community Center	4	413	0	0	417	
		3402910	Southern Sudan Community Center	0	389	0	0	389	
	Chicago	3402913	Lakeview, 3245N Ashland #1	3	381	1	0	385	
	Dallas	3402906	Uptown, 10440 Markison Road	2	380	0	0	382	
		3402907	Uptown, 10440 Markison Road	8	666	0	1	675	
	Nashville	3402915	Lost Boys Foundation	1	455	0	0	456	
		3402916	Lost Boys Foundation	3	443	0	0	446	
	Omaha 1	3401903	St. Richard's Rectory	6	961	2	0	969	
	Omaha 2	3401904	St. Richard's Rectory	6	981	1	0	988	
	Omaha 3	3401906	St. Richard's Rectory	5	1112	1	1	1119	
	Phoenix	3402901	St. James Parish	4	381	1	0	386	
		3402903	St. James Parish	1	478	0	3	482	
	Seattle	3402911	International District	11	530	2	2	545	
	Washington DC	3403901	Alexandria	12	418	2	0	432	
		3403903	Alexandria	9	424	0	0	433	
	USA Total				75	8412	10	7	8504
Grand Total				841	57048	201	113	58203	